



Diligència que s'estén per fer constar que aquest Projecte va ser aprovat pel Consell General del Consorci Urbanístic del Centre Direccional en la seva sessió de 19 de març de 2024.
La secretària del Consell, Maria del Mar Blasi

ANNEX NÚM. 1 TOPOGRAFIA



Índex

1. INTRODUCCIÓ.....	3
2. TREBALLS REALITZATS	3
2.1. Descripció de l'estudi	4
2.1.1. Visita prèvia	4
2.1.2. Jornada de camp	4
3. LLISTAT DELS PUNTS REALITZATS	5

Annexes

- ↳ Plànol de l'aixecament topogràfic en format PDF
- ↳ Plànol de l'aixecament topogràfic 2D georeferenciat en format DWG

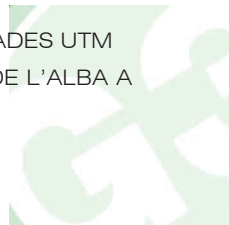
CLIENT: NATURALEA CONSERVACIÓ, S.L.

EXPEDIENT: 8000359

DATA: MARÇ 2023

ESTUDI: AIXECAMENT TOPOGRÀFIC AMB COORDENADES UTM

UBICACIÓ: RIERA DE SANT CUGAT, PDU DEL PARC DE L'ALBA A
CERDANYOLA DEL VALLÈS





1. INTRODUCCIÓ

A petició del SR. ADRIÀ RODRIGUEZ de l'empresa NATURALEA CONSERVACIÓ, S.L., l'empresa G3 Desenvolupament Territorial, S.L. ha realitzat l'aixecament topogràfic de la Riera de Sant Cugat, al PDU del Parc de l'Alba a Cerdanyola del Vallès. Les zones concretes d'estudi s'exposen a continuació:

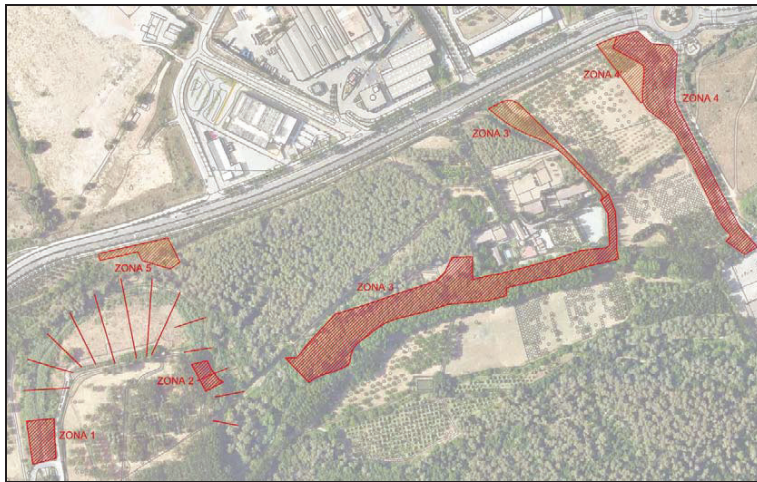


Figura 1. Ortofotografia amb les zones d'estudi marcades, proporcionat per part de Naturalea.

2. TREBALLS REALITZATS

Els treballs topogràfics han consistit en:

- **Treball de camp:** Aixecament topogràfic amb GPS GS07 Smart Antenna i GPS ZENO FLX100 Smart Antenna.
- **Treball de gabinet:** Realització del plànol topogràfic 2D a partir de les feines de camp realitzades. Per al seu dibuix s'utilitzen els software AutoCAD 2014 i MDT 7.5.



Per la realització del present estudi topogràfic s'ha utilitzat el sistema oficial de coordenades ETRS89 – Projecció UTM Fus 31N.

2.1. Descripció de l'estudi

2.1.1. Visita prèvia

Prèviament als treballs topogràfics de camp es realitza una visita amb la Sra. Clara Unzeta de l'empresa Naturalea Conservació, S.L. per tal de fer un reconeixement de terreny i determinar les zones que s'han de desbrossar per a poder tenir-hi accés.

A la zona 1 i 2 es realitzarà una neteja per perfils, i a la zona 3 i 4 una neteja general. Pel que fa la zona 5 no es necessari realitzar cap neteja.

Com que no es pot accedir a dos de les zones a topografiar es conclou que es realitzaran dos fases de camp. Una primera amb les zones 3, 4, i 5 i una segona fase amb les zones 1 i 2. Aquestes zones es poden veure a la figura 1 del present document.

2.1.2. Jornada de camp

Fase 1

La setmana del 6 de Febrer es realitza l'aixecament topogràfic de les zones 3, 4 i 5.

Es topografia tot l'àmbit establert, amb base i sostre de riu, núvol de punts general, serveis visibles, construccions existents, així com diferents arbres significatius.



Fotografia 1, 2 i 3. Vistes de la zona 3.



Durant els treballs es creu necessari realitza una neteja addicional en alguns trams i aquesta es realitza per a poder topografiar les zones en la segona fase.

Fase 2

La setmana del 14 i de març de 2023 es realitza l'aixecament topogràfic de les zones 1 i 2, i els trams desbrossats de la resta de zones.

En aquesta segona fase es marca la base del riu en les zones on l'aigua i la vegetació ho permeten, els perfils desbrossats i marcats amb cinta, així com els elements significatius detectats.

3. LLISTAT DELS PUNTS REALITZATS

A continuació s'adjunta un recull dels punts realitzats a camp per a la realització de l'aixecament topogràfic:

Taula 1. Punts realitzats.

Nº	COORD. X	COORD. Y	COORD. Z
1	425843,282	4592890,949	93,925
2	426120,839	4592820,981	84,785
3	425389,485	4592706,454	106,482
4	426040,813	4592986,872	88,563
5	425384,769	4592705,168	106,720
6	425844,293	4592884,609	93,934
7	426149,893	4592764,920	83,300
8	426042,088	4592986,606	88,582
9	426041,604	4592983,949	88,516
10	425378,386	4592703,427	106,950
11	426165,225	4592736,533	83,331
12	426044,069	4592982,532	88,465
13	425370,865	4592701,469	107,234
14	425363,540	4592699,502	107,488
15	426045,663	4592980,438	88,309
16	426047,013	4592981,093	88,292
17	425356,854	4592697,792	107,704
18	426047,767	4592979,236	88,129
19	425348,670	4592695,639	107,901
20	425847,030	4592886,137	93,644
21	425852,759	4592882,249	93,438
22	425342,737	4592694,110	108,026

Nº	COORD. X	COORD. Y	COORD. Z
23	426049,917	4592977,378	87,764
24	425862,227	4592874,797	92,886
25	425336,104	4592692,473	108,201
26	426060,621	4592966,130	87,545
27	426041,314	4592990,873	88,328
28	426170,964	4592721,111	78,055
29	425328,702	4592690,580	108,319
30	425869,447	4592869,512	92,570
31	426040,131	4592987,067	88,633
32	426061,549	4592964,804	87,426
33	425321,453	4592688,772	108,362
34	426062,035	4592963,558	87,473
35	426172,305	4592721,869	78,044
36	425878,835	4592862,945	92,078
37	426039,818	4592984,170	88,611
38	426044,603	4592980,374	88,204
39	425315,053	4592687,202	108,435
40	425880,070	4592857,855	91,629
41	426171,994	4592719,410	77,887
42	426062,403	4592962,026	87,465
43	426062,821	4592960,348	87,273
44	426047,168	4592981,542	87,959
45	425315,166	4592685,598	108,300
46	426173,596	4592719,214	77,665
47	425319,689	4592686,703	108,360
48	426048,966	4592979,733	87,551
49	426092,899	4592878,838	89,707
50	425872,509	4592864,960	92,392
51	426063,274	4592958,598	87,169
52	425865,939	4592868,588	92,738
53	426050,470	4592978,553	87,270
54	426091,720	4592878,374	89,558
55	426063,396	4592956,773	87,119
56	425324,005	4592688,150	108,255
57	426051,046	4592977,206	87,246
58	425857,783	4592873,955	93,240
59	426092,124	4592877,282	89,538
60	425329,983	4592689,670	108,174
61	426063,399	4592955,408	87,138
62	425333,749	4592690,118	108,134
63	425850,541	4592880,436	93,610
64	426051,689	4592976,355	87,110
65	426015,454	4592685,386	82,349
66	426063,412	4592954,027	87,011



Nº	COORD. X	COORD. Y	COORD. Z
67	426063,531	4592953,210	86,954
68	425336,898	4592691,232	108,002
69	426049,546	4592976,730	87,201
70	426021,646	4592685,770	82,155
71	426017,727	4592662,188	82,424
72	426064,136	4592950,063	86,600
73	425340,829	4592692,085	108,049
74	426047,313	4592978,051	87,660
75	426027,367	4592685,440	82,063
76	426017,458	4592660,570	82,419
77	426045,579	4592979,699	88,242
78	426028,027	4592682,837	80,959
79	426063,577	4592950,667	86,615
80	425344,607	4592693,510	107,909
81	426010,482	4592659,824	82,516
82	426064,927	4592949,012	86,630
83	426009,732	4592662,182	82,511
84	426046,636	4592980,059	88,258
85	425348,052	4592693,979	107,782
86	426027,700	4592681,452	80,583
87	426024,279	4592681,149	80,455
88	426047,633	4592979,344	88,121
89	426000,478	4592658,400	82,562
90	425351,736	4592695,134	107,763
91	426000,211	4592659,994	82,624
92	426065,417	4592948,390	86,670
93	426024,794	4592682,841	80,409
94	425354,903	4592695,743	107,646
95	426047,610	4592978,583	88,157
96	426021,971	4592683,096	80,674
97	425357,767	4592696,599	107,558
98	426048,239	4592978,740	88,073
99	425993,506	4592658,575	82,704
100	426065,676	4592951,999	86,766
101	426022,374	4592682,262	80,893
102	426065,118	4592952,665	86,535
103	426050,104	4592978,337	87,892
104	425993,855	4592657,011	82,714
105	425365,044	4592698,020	107,265
106	426019,813	4592681,812	79,317
107	426064,310	4592953,726	86,660
108	426050,802	4592976,967	87,715
109	425982,978	4592654,019	82,772
110	425369,061	4592699,355	107,286



Nº	COORD. X	COORD. Y	COORD. Z
111	426062,807	4592941,908	86,286
112	426046,694	4592978,160	87,973
113	426026,229	4592680,222	79,050
114	425374,279	4592700,587	107,026
115	425982,631	4592655,899	82,661
116	425380,224	4592702,030	106,940
117	426026,236	4592680,223	79,051
118	426047,972	4592977,005	87,773
119	426062,823	4592940,042	86,239
120	425968,059	4592649,619	82,821
121	426013,319	4592660,889	82,522
122	425386,105	4592703,901	106,610
123	426048,924	4592976,008	87,224
124	425967,676	4592651,482	82,735
125	426062,032	4592938,954	86,373
126	425386,672	4592702,507	106,228
127	426017,090	4592664,949	82,769
128	425957,538	4592646,730	82,942
129	426061,839	4592937,672	86,213
130	426049,770	4592975,043	87,232
131	426016,690	4592669,514	81,727
132	425957,095	4592648,997	82,793
133	426052,542	4592974,385	87,170
134	425383,041	4592701,304	106,321
135	426062,993	4592936,434	85,931
136	425946,574	4592644,121	83,035
137	426063,432	4592935,465	85,854
138	426054,789	4592973,682	87,174
139	425377,584	4592699,837	106,566
140	426016,616	4592669,537	81,741
141	426018,150	4592676,663	80,591
142	426062,614	4592920,138	85,383
143	425370,353	4592697,640	106,752
144	425944,914	4592645,799	82,875
145	425369,387	4592695,166	106,385
146	426062,383	4592918,157	85,150
147	426058,813	4592970,479	86,838
148	426017,090	4592678,692	79,309
149	425930,893	4592643,014	82,881
150	426062,334	4592917,313	85,165
151	426061,148	4592966,965	86,696
152	425931,340	4592640,530	83,117
153	426020,518	4592677,836	79,558
154	425367,689	4592693,023	106,024



Nº	COORD. X	COORD. Y	COORD. Z
155	426058,688	4592900,225	85,025
156	426022,040	4592676,775	80,173
157	426062,577	4592964,045	86,798
158	425365,024	4592692,616	106,250
159	425918,893	4592637,637	83,218
160	425361,214	4592695,563	107,001
161	426063,590	4592959,399	86,772
162	425918,385	4592639,718	83,022
163	426023,209	4592672,425	81,381
164	426059,447	4592906,130	85,488
165	426058,823	4592903,585	85,039
166	425355,630	4592694,322	107,208
167	426019,480	4592664,335	82,601
168	425905,772	4592634,262	83,345
169	426063,827	4592955,465	86,630
170	426058,310	4592901,162	84,970
171	426063,578	4592954,523	86,905
172	425905,493	4592636,460	83,078
173	425350,881	4592693,510	107,389
174	425882,090	4592628,410	83,429
175	426059,017	4592898,303	84,871
176	426063,808	4592954,287	86,897
177	425345,357	4592692,316	107,533
178	425339,061	4592690,632	107,701
179	425881,671	4592630,229	83,278
180	426063,649	4592951,823	86,861
181	426059,477	4592894,358	85,116
182	426063,599	4592950,679	86,846
183	425863,242	4592622,753	83,635
184	425333,881	4592688,761	107,773
185	426061,589	4592891,549	84,746
186	426064,088	4592950,129	86,864
187	425862,774	4592624,654	83,562
188	425328,302	4592687,181	107,493
189	426063,525	4592889,009	84,929
190	425321,594	4592685,789	107,961
191	425848,009	4592618,420	83,697
192	426062,925	4592887,782	85,366
193	426064,987	4592949,029	86,876
194	425847,501	4592621,162	83,632
195	425316,332	4592683,876	107,642
196	426063,859	4592886,864	85,305
197	426065,117	4592950,808	86,889
198	425812,426	4592678,581	88,717

Nº	COORD. X	COORD. Y	COORD. Z
199	426065,172	4592952,599	86,867
200	426065,048	4592886,045	85,355
201	425315,820	4592680,824	106,664
202	425832,689	4592614,252	83,823
203	425808,726	4592678,394	88,777
204	425832,253	4592616,349	83,619
205	426064,230	4592953,672	86,892
206	426066,061	4592885,320	85,817
207	425316,041	4592678,690	105,818
208	425821,149	4592612,974	83,493
209	425317,215	4592676,534	104,998
210	426065,643	4592951,971	86,880
211	426069,420	4592884,412	85,001
212	425807,986	4592678,411	89,015
213	425316,539	4592673,413	104,026
214	426074,073	4592883,540	84,887
215	425821,295	4592610,981	83,689
216	425807,984	4592678,413	89,006
217	426065,500	4592948,375	86,868
218	425316,074	4592671,170	103,620
219	426075,956	4592882,701	84,810
220	426066,195	4592947,596	86,875
221	425807,972	4592695,381	89,888
222	425817,293	4592609,497	83,553
223	425807,951	4592712,023	90,362
224	425321,536	4592670,578	103,060
225	425816,697	4592611,617	83,333
226	426079,796	4592881,708	84,450
227	426066,338	4592942,754	86,736
228	425807,961	4592712,032	90,377
229	426065,768	4592940,123	86,554
230	426083,418	4592879,035	84,534
231	425320,951	4592672,397	103,921
232	425814,792	4592611,409	83,232
233	425812,815	4592612,168	82,945
234	426078,080	4592879,218	86,380
235	426065,240	4592938,366	86,294
236	425809,665	4592716,807	92,286
237	425322,023	4592675,498	104,563
238	425810,099	4592614,542	82,702
239	426079,636	4592877,508	86,268
240	425805,693	4592721,454	92,502
241	426064,304	4592935,899	85,740
242	425322,391	4592679,373	105,905



Nº	COORD. X	COORD. Y	COORD. Z
243	426063,470	4592932,933	85,678
244	426081,632	4592876,753	86,116
245	425802,616	4592726,887	92,534
246	425807,759	4592615,414	82,425
247	425322,433	4592681,998	106,640
248	425804,067	4592613,322	82,131
249	425328,211	4592682,395	106,563
250	425801,588	4592728,589	92,616
251	426081,691	4592875,561	86,296
252	426047,614	4592976,633	88,699
253	425329,941	4592680,678	105,925
254	426082,947	4592875,589	86,282
255	426048,603	4592975,993	88,817
256	425800,343	4592727,775	93,642
257	425800,057	4592613,726	81,882
258	426084,246	4592873,728	86,176
259	425331,616	4592678,097	105,185
260	425799,907	4592617,096	81,798
261	425802,853	4592722,992	93,860
262	426063,373	4592931,336	85,724
263	425331,978	4592676,174	104,559
264	426063,280	4592930,063	85,696
265	425806,550	4592712,026	93,913
266	425802,406	4592617,042	81,978
267	425332,431	4592674,552	104,195
268	426084,100	4592871,210	86,072
269	425806,634	4592706,559	93,758
270	426063,055	4592928,280	85,791
271	425805,298	4592616,930	82,296
272	425806,415	4592612,820	82,545
273	425805,692	4592700,399	93,483
274	426062,864	4592927,028	85,734
275	425337,689	4592684,442	106,362
276	426083,259	4592872,701	86,288
277	425808,398	4592611,437	82,670
278	425804,170	4592696,538	93,601
279	426061,714	4592927,950	85,732
280	426086,619	4592870,899	86,106
281	425335,624	4592683,352	106,144
282	425798,997	4592691,737	94,027
283	425337,367	4592681,194	105,500
284	426088,171	4592870,867	85,840
285	426062,304	4592931,695	85,874
286	425808,829	4592610,026	82,817



Nº	COORD. X	COORD. Y	COORD. Z
287	425794,041	4592686,270	93,985
288	426087,741	4592871,651	86,000
289	426061,375	4592931,910	86,646
290	425807,736	4592608,014	83,031
291	425337,819	4592678,759	104,727
292	426060,662	4592928,474	86,435
293	426086,009	4592872,842	85,977
294	425787,942	4592682,725	94,299
295	425804,812	4592607,259	83,242
296	425338,027	4592676,555	104,137
297	426084,958	4592874,963	85,936
298	425790,373	4592692,355	94,287
299	425801,671	4592607,175	83,508
300	426060,086	4592926,987	87,209
301	425338,815	4592675,819	103,852
302	425791,345	4592701,715	94,180
303	426084,112	4592876,370	85,793
304	425344,758	4592686,485	106,473
305	426059,658	4592927,711	87,305
306	425798,346	4592607,525	83,701
307	425814,202	4592607,765	83,516
308	425793,605	4592712,622	94,010
309	426082,424	4592877,939	85,895
310	426060,525	4592924,847	87,058
311	425342,951	4592683,014	105,639
312	425789,052	4592725,658	93,771
313	426080,928	4592879,701	86,007
314	425344,185	4592682,286	105,314
315	425811,905	4592606,856	83,445
316	426060,937	4592923,875	87,297
317	425794,032	4592682,960	92,080
318	426061,680	4592925,499	85,852
319	425348,580	4592687,358	106,398
320	425810,264	4592605,767	83,491
321	426078,791	4592880,742	86,170
322	426077,770	4592880,973	86,249
323	425349,232	4592684,098	105,465
324	425808,402	4592604,623	83,536
325	425797,214	4592685,490	92,102
326	426062,787	4592925,322	85,713
327	425801,288	4592690,962	91,827
328	425804,635	4592604,164	83,573
329	426075,400	4592880,387	87,037
330	425350,923	4592682,243	104,655



Nº	COORD. X	COORD. Y	COORD. Z
331	426063,415	4592922,181	85,340
332	426062,607	4592922,145	85,592
333	426067,459	4592879,616	88,311
334	425801,563	4592604,177	83,570
335	425349,702	4592679,812	104,071
336	425806,082	4592694,630	91,786
337	425806,699	4592693,720	91,849
338	425826,472	4592605,614	83,815
339	425349,393	4592678,812	103,790
340	426062,398	4592919,851	85,309
341	426066,658	4592881,462	88,335
342	425806,287	4592685,840	91,818
343	426065,088	4592882,620	87,864
344	426063,527	4592919,961	85,387
345	425344,417	4592677,886	103,684
346	425840,158	4592608,299	83,690
347	425352,382	4592678,262	103,340
348	425805,930	4592678,069	91,732
349	426080,382	4592895,549	90,504
350	425853,803	4592612,479	83,674
351	426066,382	4592882,945	87,735
352	426078,563	4592894,801	89,531
353	425929,329	4592645,426	83,086
354	426067,377	4592882,436	88,227
355	425353,965	4592691,183	107,161
356	425805,178	4592672,603	91,644
357	426071,187	4592881,192	88,069
358	425802,623	4592671,111	91,696
359	425922,168	4592644,145	83,101
360	425354,368	4592688,786	106,164
361	426076,942	4592894,729	88,679
362	426073,888	4592892,695	88,492
363	425800,987	4592678,902	91,794
364	425906,603	4592641,068	82,853
365	425356,056	4592687,490	105,575
366	426072,917	4592880,943	88,031
367	426074,711	4592879,980	87,999
368	425893,543	4592636,557	83,352
369	426074,137	4592889,321	88,096
370	425356,211	4592685,806	105,163
371	425356,323	4592684,263	104,590
372	425788,278	4592679,938	91,961
373	425878,032	4592633,287	83,316
374	426074,710	4592888,759	87,760



Nº	COORD. X	COORD. Y	COORD. Z
375	426076,279	4592879,352	87,794
376	425779,600	4592677,370	92,414
377	425362,561	4592690,684	105,979
378	426074,455	4592888,096	86,795
379	426077,102	4592878,505	87,793
380	425872,438	4592632,132	83,622
381	425865,250	4592629,125	83,647
382	425363,321	4592687,707	105,020
383	426074,771	4592886,132	86,093
384	425766,690	4592645,555	91,700
385	426077,993	4592877,247	86,961
386	426079,351	4592876,785	86,680
387	426074,783	4592885,286	86,120
388	425363,260	4592685,954	104,533
389	425854,555	4592625,565	83,687
390	425767,264	4592643,769	91,568
391	425848,467	4592624,825	83,941
392	426079,852	4592875,435	86,995
393	426075,053	4592885,175	86,139
394	425768,310	4592641,202	91,521
395	425363,610	4592684,295	104,062
396	425365,688	4592683,177	103,515
397	425845,330	4592624,448	83,683
398	426077,349	4592884,939	85,681
399	426078,822	4592875,274	87,371
400	425754,954	4592639,721	91,689
401	425754,954	4592639,721	91,689
402	426078,654	4592873,363	87,966
403	425753,075	4592640,208	91,803
404	425840,221	4592622,677	83,642
405	425365,866	4592682,311	103,247
406	425829,874	4592620,776	83,966
407	425364,784	4592680,674	103,185
408	426077,154	4592875,103	88,063
409	425752,656	4592641,857	91,837
410	426060,641	4592906,620	85,406
411	426079,704	4592871,585	88,013
412	426059,642	4592903,261	84,995
413	425823,069	4592618,715	83,874
414	425363,582	4592678,718	103,207
415	426080,952	4592871,025	87,682
416	426059,224	4592901,280	84,867
417	425818,508	4592617,368	83,813
418	425363,218	4592677,046	102,919



Nº	COORD. X	COORD. Y	COORD. Z
419	426059,544	4592898,663	85,117
420	425814,766	4592616,394	83,499
421	425365,715	4592675,537	102,845
422	426080,589	4592869,471	87,556
423	425811,750	4592615,609	83,175
424	425366,716	4592674,814	102,713
425	426060,834	4592894,842	85,271
426	426082,020	4592869,731	87,489
427	426062,080	4592891,795	84,722
428	425809,896	4592616,143	82,754
429	425366,985	4592675,887	102,961
430	426083,414	4592872,098	86,429
431	426063,490	4592889,607	84,784
432	426083,379	4592872,086	86,431
433	425804,506	4592611,837	84,056
434	425734,505	4592629,827	91,681
435	426064,522	4592888,869	84,795
436	425367,797	4592678,736	103,345
437	426089,077	4592869,812	85,865
438	425731,883	4592628,090	91,648
439	425800,242	4592610,696	84,153
440	425789,319	4592609,597	84,079
441	425369,786	4592683,029	103,728
442	426090,328	4592866,588	85,480
443	425724,002	4592625,797	91,585
444	426064,115	4592888,290	84,726
445	425369,299	4592684,132	103,496
446	426092,209	4592863,656	85,706
447	425718,688	4592622,890	91,635
448	425781,097	4592606,203	84,170
449	426067,307	4592885,694	84,828
450	425368,008	4592683,703	103,401
451	426094,778	4592860,797	85,484
452	426069,782	4592885,164	84,888
453	425718,670	4592625,321	91,569
454	425766,039	4592603,026	84,315
455	425366,724	4592682,947	103,512
456	426096,813	4592858,340	85,740
457	426074,130	4592884,366	84,885
458	425716,821	4592628,422	91,652
459	425759,855	4592601,259	84,314
460	425366,707	4592687,653	104,744
461	425755,770	4592601,228	83,549
462	426076,010	4592883,768	84,763



Nº	COORD. X	COORD. Y	COORD. Z
463	426092,631	4592861,821	85,835
464	425755,306	4592599,584	84,465
465	426095,575	4592858,354	85,929
466	425368,650	4592689,097	104,923
467	426080,187	4592883,206	84,703
468	426084,005	4592880,196	84,556
469	425370,519	4592688,558	104,626
470	426097,343	4592855,975	85,753
471	425746,493	4592596,711	84,346
472	425373,176	4592690,169	104,780
473	426098,001	4592856,789	85,603
474	425731,377	4592596,193	84,028
475	426087,586	4592875,613	84,513
476	425644,056	4592609,803	92,671
477	425376,801	4592691,668	104,716
478	426099,852	4592855,335	85,425
479	426088,816	4592871,145	84,571
480	425641,067	4592608,712	92,815
481	425723,966	4592593,677	84,296
482	425686,760	4592560,853	84,561
483	425378,986	4592692,905	104,881
484	425638,044	4592616,458	92,881
485	426094,945	4592864,273	84,412
486	426101,328	4592852,361	85,616
487	425684,180	4592556,841	83,998
488	425378,794	4592696,488	106,103
489	426100,313	4592851,894	85,930
490	425640,017	4592617,490	92,684
491	426098,927	4592859,354	84,242
492	426102,129	4592845,941	85,754
493	426097,487	4592858,668	84,501
494	425378,048	4592697,846	106,334
495	425682,725	4592552,828	84,206
496	425638,248	4592624,178	92,841
497	425635,229	4592623,378	92,944
498	426103,874	4592843,303	85,509
499	426093,852	4592863,888	84,484
500	425375,048	4592696,560	106,184
501	425678,970	4592548,057	84,046
502	425633,441	4592624,875	92,982
503	425384,648	4592701,931	106,144
504	426104,356	4592844,836	85,492
505	425670,667	4592538,602	84,172
506	426090,489	4592868,100	84,689



Nº	COORD. X	COORD. Y	COORD. Z
507	425664,633	4592534,208	83,884
508	425385,784	4592700,864	105,962
509	425624,975	4592616,878	93,300
510	426088,139	4592873,101	84,676
511	426106,015	4592842,632	85,471
512	426098,366	4592858,349	84,379
513	425626,403	4592614,579	93,271
514	425387,538	4592699,347	105,949
515	426106,097	4592842,628	85,450
516	425661,086	4592531,935	83,961
517	425388,203	4592697,881	105,079
518	426101,134	4592855,172	84,456
519	425614,882	4592602,945	93,808
520	425655,491	4592528,552	84,128
521	426108,035	4592839,550	85,340
522	426109,475	4592836,836	85,377
523	426101,692	4592855,591	84,414
524	425612,088	4592603,966	93,892
525	425653,484	4592531,300	84,141
526	425387,695	4592695,755	104,535
527	425388,076	4592695,050	104,285
528	426104,100	4592851,940	84,132
529	425602,372	4592594,972	94,016
530	426111,324	4592832,670	85,165
531	425654,873	4592533,559	84,275
532	426103,031	4592851,200	84,235
533	426112,896	4592829,024	84,934
534	425656,183	4592535,886	84,190
535	425388,264	4592693,738	104,021
536	425603,315	4592592,974	93,857
537	426019,890	4592973,417	92,828
538	425593,467	4592583,835	93,632
539	426106,268	4592844,238	84,084
540	425655,078	4592539,065	83,636
541	425384,161	4592692,763	104,065
542	425652,125	4592541,377	83,516
543	426013,323	4592950,129	91,576
544	426107,374	4592844,867	84,209
545	425591,755	4592584,590	93,471
546	425384,248	4592691,182	103,891
547	425649,897	4592542,619	83,149
548	426110,953	4592838,736	84,129
549	426019,279	4592946,121	91,125
550	425380,958	4592691,246	104,049



Nº	COORD. X	COORD. Y	COORD. Z
551	425579,612	4592574,163	92,995
552	425381,430	4592689,779	103,879
553	426109,999	4592838,353	84,250
554	426025,552	4592940,932	90,731
555	425650,433	4592545,899	82,984
556	425580,760	4592571,593	92,619
557	425651,612	4592548,234	82,753
558	425376,958	4592689,628	104,112
559	425571,305	4592562,060	91,434
560	426112,680	4592832,812	83,655
561	426032,345	4592933,511	90,389
562	426032,789	4592926,137	90,258
563	426113,169	4592833,255	83,829
564	425654,314	4592549,208	83,138
565	425377,800	4592687,810	103,959
566	425568,539	4592562,865	91,645
567	426117,987	4592822,407	83,712
568	425567,153	4592561,202	91,378
569	426033,290	4592918,920	90,004
570	425374,409	4592687,975	104,064
571	425657,339	4592549,206	83,946
572	426035,206	4592907,171	89,828
573	425566,414	4592557,114	90,929
574	426117,093	4592822,074	83,649
575	425668,487	4592548,640	83,909
576	425374,935	4592686,925	103,768
577	426120,969	4592815,161	83,520
578	425568,861	4592556,445	90,637
579	425676,063	4592554,665	84,138
580	425371,835	4592684,973	103,710
581	426036,185	4592890,399	89,806
582	426121,784	4592815,510	83,511
583	425571,031	4592547,482	89,349
584	425679,575	4592558,761	84,094
585	425371,575	4592685,051	103,689
586	426038,083	4592873,912	89,909
587	426125,988	4592806,006	83,382
588	425368,605	4592684,056	103,463
589	425570,108	4592546,468	89,354
590	426040,059	4592862,813	89,831
591	425586,958	4592526,212	85,380
592	425586,174	4592521,342	85,251
593	426125,295	4592805,662	83,468
594	425369,376	4592682,603	103,515



Nº	COORD. X	COORD. Y	COORD. Z
595	426034,767	4592873,178	90,088
596	426023,521	4592892,017	90,513
597	425586,968	4592527,337	85,547
598	426129,667	4592798,301	82,835
599	425369,177	4592676,801	104,547
600	426016,275	4592907,081	90,871
601	425368,102	4592675,971	103,840
602	426129,953	4592798,334	82,917
603	425599,428	4592525,613	84,633
604	425368,040	4592675,104	103,631
605	426009,392	4592923,272	91,287
606	426130,971	4592794,951	82,859
607	425604,945	4592521,120	84,082
608	425370,289	4592676,059	104,058
609	426130,546	4592794,869	82,955
610	425609,629	4592519,120	83,292
611	425999,024	4592938,675	92,214
612	425989,550	4592934,404	92,867
613	425613,104	4592520,327	83,277
614	426131,980	4592792,208	81,873
615	425373,088	4592677,407	104,453
616	425974,330	4592938,126	94,003
617	425602,244	4592527,592	84,563
618	426133,234	4592792,555	81,561
619	425602,119	4592532,687	84,637
620	425378,789	4592680,080	104,514
621	425996,838	4592759,517	84,694
622	426134,010	4592789,950	82,165
623	425995,710	4592758,712	84,630
624	426133,551	4592789,642	81,909
625	425607,552	4592531,803	84,413
626	425605,339	4592536,405	85,287
627	425995,522	4592758,947	84,605
628	426134,776	4592786,609	82,160
629	425384,189	4592682,642	104,433
630	425611,630	4592537,464	85,241
631	426135,472	4592786,710	82,213
632	425996,422	4592759,721	84,571
633	425389,017	4592684,959	104,352
634	426139,476	4592780,286	82,426
635	425604,431	4592539,955	85,304
636	425996,692	4592759,932	84,833
637	426138,858	4592780,129	82,422
638	425393,098	4592686,840	104,259



Nº	COORD. X	COORD. Y	COORD. Z
639	425599,392	4592549,814	85,766
640	425997,009	4592760,070	85,203
641	425643,440	4592601,423	92,472
642	425392,704	4592689,279	104,352
643	426138,707	4592777,975	81,912
644	425595,397	4592544,911	85,908
645	425997,518	4592760,423	85,283
646	425995,158	4592758,785	84,848
647	426139,450	4592776,394	81,273
648	425589,977	4592540,067	85,686
649	425635,523	4592615,888	92,932
650	425392,070	4592691,961	104,353
651	425994,665	4592758,464	85,157
652	425391,543	4592692,847	104,432
653	425585,933	4592537,946	85,969
654	425624,681	4592606,127	93,383
655	426140,266	4592776,250	81,170
656	425613,840	4592595,512	93,693
657	425613,109	4592560,286	85,136
658	426141,163	4592774,378	80,937
659	425386,055	4592691,242	104,674
660	425994,312	4592758,190	85,480
661	425618,549	4592565,702	85,080
662	425603,026	4592586,299	93,700
663	425997,209	4592755,381	84,687
664	426140,764	4592773,987	81,043
665	425385,990	4592691,183	104,653
666	425998,707	4592755,998	84,474
667	425622,879	4592569,861	85,241
668	425594,265	4592577,685	93,459
669	425388,670	4592685,418	104,497
670	426141,969	4592771,484	80,979
671	426000,484	4592750,224	84,313
672	425585,475	4592571,549	92,790
673	425622,944	4592569,901	85,244
674	425387,463	4592687,511	104,487
675	426142,875	4592771,738	80,857
676	426001,512	4592750,598	84,447
677	426144,670	4592768,579	80,697
678	425579,464	4592566,909	92,057
679	425385,293	4592688,240	104,818
680	425629,408	4592573,199	84,899
681	426002,999	4592746,510	84,474
682	425632,771	4592576,159	85,063



Nº	COORD. X	COORD. Y	COORD. Z
683	426143,439	4592768,185	81,007
684	425578,201	4592563,740	91,971
685	425382,273	4592686,838	104,971
686	426144,405	4592766,518	79,455
687	425619,433	4592557,687	85,228
688	425381,871	4592688,638	104,676
689	426002,154	4592746,408	84,397
690	425583,187	4592565,589	92,056
691	426145,494	4592767,196	79,421
692	425635,124	4592566,246	84,960
693	425378,712	4592686,908	105,199
694	426003,943	4592741,504	84,134
695	425583,903	4592568,121	91,896
696	425590,704	4592566,935	92,238
697	426146,736	4592765,253	79,538
698	425374,633	4592685,145	105,180
699	426003,311	4592741,136	84,159
700	425643,194	4592572,364	84,682
701	425372,552	4592682,666	104,863
702	425592,808	4592569,673	92,312
703	426005,577	4592736,160	83,940
704	426145,504	4592764,788	79,534
705	425652,832	4592579,279	84,714
706	425660,232	4592583,520	84,707
707	425596,044	4592567,811	92,183
708	425370,331	4592680,086	104,535
709	426003,893	4592735,918	84,144
710	426147,255	4592760,189	80,224
711	426148,613	4592761,112	79,623
712	425598,794	4592570,665	92,397
713	426005,508	4592722,380	83,301
714	425370,640	4592679,322	104,778
715	425658,033	4592588,651	85,163
716	425485,521	4592483,546	90,005
717	426004,632	4592722,138	83,439
718	426150,646	4592757,554	79,858
719	425373,012	4592678,927	104,689
720	425663,378	4592589,766	84,750
721	425372,520	4592679,663	104,902
722	425485,255	4592479,223	89,951
723	425664,870	4592586,303	84,621
724	426148,618	4592757,277	79,546
725	426004,946	4592711,500	83,062
726	425483,793	4592475,434	89,880



Nº	COORD. X	COORD. Y	COORD. Z
727	425374,479	4592682,700	105,261
728	426005,844	4592711,420	83,136
729	426148,882	4592756,390	79,832
730	425672,814	4592590,464	84,442
731	426149,108	4592690,717	80,865
732	425375,765	4592680,582	105,058
733	426150,142	4592756,650	80,024
734	426006,188	4592706,240	82,390
735	426150,296	4592688,949	80,657
736	426151,276	4592754,760	79,659
737	425376,204	4592680,171	104,572
738	425687,668	4592600,322	85,112
739	426004,880	4592706,303	82,454
740	426153,997	4592751,316	79,618
741	425699,838	4592603,191	84,331
742	426006,528	4592700,231	82,279
743	426151,135	4592686,292	80,739
744	425377,502	4592681,840	105,246
745	426004,968	4592699,954	82,408
746	426157,037	4592743,729	79,526
747	425378,944	4592682,052	104,676
748	426163,705	4592695,529	80,888
749	425709,897	4592606,814	83,981
750	426157,772	4592742,088	79,647
751	426006,702	4592697,280	81,946
752	426163,142	4592697,178	80,672
753	425378,081	4592683,715	105,283
754	425718,458	4592609,895	84,073
755	425724,777	4592612,697	84,150
756	426162,735	4592698,012	80,621
757	425377,886	4592685,327	105,213
758	426005,637	4592696,895	82,012
759	426158,008	4592741,862	79,558
760	426160,072	4592737,678	79,389
761	425739,912	4592620,239	84,717
762	426168,156	4592704,057	80,935
763	425380,762	4592686,034	105,090
764	426006,500	4592695,591	81,889
765	425740,181	4592618,766	84,626
766	426005,523	4592695,715	81,895
767	425380,808	4592684,377	104,983
768	426160,418	4592733,691	78,437
769	426169,741	4592703,280	80,781
770	425382,446	4592683,518	104,508



Nº	COORD. X	COORD. Y	COORD. Z
771	426006,611	4592695,123	81,229
772	426159,421	4592733,397	78,350
773	426171,086	4592709,405	80,888
774	425736,200	4592616,267	83,931
775	425383,790	4592684,362	104,531
776	426169,247	4592709,383	81,029
777	426157,689	4592736,017	79,165
778	426005,784	4592694,865	81,147
779	426156,029	4592741,661	79,652
780	425747,818	4592615,319	83,759
781	425383,497	4592685,421	104,965
782	426173,337	4592703,301	80,706
783	426005,453	4592693,555	81,340
784	426155,885	4592741,797	79,531
785	426175,296	4592717,913	77,955
786	426007,029	4592693,228	81,314
787	425382,729	4592686,895	104,975
788	425751,079	4592617,364	83,651
789	426155,053	4592746,455	79,344
790	426006,780	4592691,897	81,295
791	425380,023	4592686,339	105,174
792	426175,819	4592717,395	77,518
793	426149,564	4592754,515	79,857
794	426174,959	4592716,439	77,860
795	425754,606	4592620,453	84,286
796	426005,398	4592692,335	81,356
797	425368,062	4592673,277	102,499
798	425761,560	4592626,140	85,003
799	426175,497	4592716,158	77,348
800	425370,267	4592671,493	102,154
801	426149,368	4592758,673	79,910
802	426004,835	4592691,369	81,217
803	425371,787	4592669,899	102,018
804	425764,334	4592628,885	84,859
805	426150,552	4592757,089	79,830
806	426003,997	4592690,525	81,241
807	426183,812	4592713,006	77,331
808	425763,358	4592630,550	85,160
809	426150,230	4592755,837	79,768
810	426004,035	4592690,074	81,056
811	425373,347	4592667,243	101,651
812	425375,612	4592662,454	100,667
813	425760,181	4592628,820	85,026
814	426184,304	4592712,807	77,352



Nº	COORD. X	COORD. Y	COORD. Z
815	426005,920	4592690,105	81,038
816	426152,763	4592750,487	79,535
817	426006,194	4592690,419	81,310
818	426183,130	4592712,012	77,330
819	426155,643	4592744,108	79,465
820	425376,925	4592662,160	100,421
821	425382,827	4592660,388	99,709
822	425771,877	4592633,106	84,538
823	426158,255	4592737,348	79,443
824	426006,320	4592690,964	81,265
825	426182,975	4592713,170	77,079
826	426006,776	4592691,600	81,252
827	426180,335	4592714,628	77,200
828	426158,249	4592734,908	78,665
829	425383,066	4592661,118	99,831
830	425380,095	4592661,908	100,070
831	425231,303	4592396,818	91,839
832	425781,830	4592633,205	84,767
833	426160,093	4592731,630	77,837
834	426005,776	4592686,279	80,979
835	425229,692	4592396,121	91,851
836	425376,861	4592662,850	100,558
837	426160,895	4592732,537	78,137
838	425792,535	4592638,601	84,932
839	426004,058	4592683,905	80,862
840	425375,896	4592664,397	100,853
841	425220,638	4592394,410	91,628
842	426158,513	4592743,865	81,014
843	426004,944	4592683,959	80,780
844	425802,748	4592643,769	84,496
845	426158,595	4592744,517	81,223
846	425210,828	4592392,424	91,804
847	425803,940	4592643,879	84,304
848	426001,950	4592677,884	79,137
849	425374,432	4592667,206	101,506
850	426000,900	4592676,633	78,768
851	425780,769	4592634,126	85,406
852	425372,537	4592669,978	102,086
853	426157,389	4592747,060	81,449
854	425210,715	4592392,775	91,799
855	426160,917	4592730,572	77,806
856	425220,396	4592394,748	91,606
857	425369,799	4592673,167	102,551
858	425976,567	4592664,602	79,429



Nº	COORD. X	COORD. Y	COORD. Z
859	425809,050	4592650,338	87,872
860	425368,775	4592674,132	102,746
861	425229,703	4592396,471	91,840
862	426165,027	4592729,025	78,223
863	425973,857	4592663,600	79,369
864	425972,420	4592663,093	79,339
865	425230,465	4592396,356	91,738
866	425800,653	4592657,534	87,742
867	426165,798	4592730,193	78,175
868	425368,049	4592674,707	102,662
869	426170,215	4592725,571	78,085
870	425799,023	4592655,839	87,045
871	425970,909	4592663,469	79,277
872	425231,745	4592396,605	91,668
873	425371,705	4592675,447	104,257
874	425805,683	4592669,814	89,413
875	425373,722	4592674,566	104,283
876	425969,488	4592663,254	79,400
877	426169,838	4592725,507	78,182
878	425229,050	4592403,249	93,093
879	426136,582	4592780,393	83,136
880	425233,302	4592404,012	93,345
881	425804,030	4592666,609	89,695
882	425375,251	4592672,082	104,474
883	425963,154	4592662,205	79,429
884	425233,580	4592405,324	93,131
885	425960,207	4592661,829	79,384
886	426134,626	4592784,090	83,294
887	425794,233	4592659,102	90,516
888	425376,209	4592671,316	104,323
889	425800,148	4592663,324	90,344
890	425956,296	4592660,893	79,571
891	425232,582	4592413,270	93,070
892	425379,123	4592667,112	103,925
893	426132,152	4592788,928	83,602
894	426129,233	4592793,829	83,853
895	425950,050	4592660,375	79,892
896	425231,554	4592419,032	92,894
897	425382,916	4592665,573	104,230
898	425946,048	4592660,294	79,875
899	426127,497	4592798,214	83,957
900	425388,267	4592664,049	103,722
901	425766,020	4592650,899	92,206
902	425231,480	4592422,791	93,000



Nº	COORD. X	COORD. Y	COORD. Z
903	425394,113	4592662,866	103,429
904	426127,468	4592798,199	83,972
905	425758,701	4592648,091	91,973
906	425230,625	4592422,708	92,815
907	425942,548	4592659,785	79,752
908	425226,758	4592420,713	92,986
909	425400,313	4592661,518	103,037
910	425939,294	4592658,908	80,021
911	426123,593	4592806,748	84,328
912	425747,152	4592643,880	92,009
913	425227,203	4592415,793	93,010
914	426119,700	4592816,252	84,606
915	425404,924	4592658,875	102,365
916	425744,472	4592653,256	92,128
917	425934,927	4592657,730	80,059
918	425404,896	4592658,987	102,392
919	425228,346	4592410,899	93,012
920	425743,613	4592659,235	92,249
921	426113,320	4592828,536	84,830
922	425930,557	4592655,787	80,075
923	425920,374	4592653,456	80,106
924	425228,674	4592406,985	93,069
925	425399,997	4592661,361	102,981
926	426020,737	4592977,684	93,116
927	425754,582	4592659,410	92,267
928	426024,665	4592973,861	92,334
929	425233,804	4592399,199	91,995
930	425915,967	4592652,002	79,992
931	425397,473	4592661,828	103,143
932	425763,663	4592661,008	92,283
933	425911,843	4592650,392	79,989
934	425770,514	4592665,336	92,315
935	425389,638	4592662,686	103,358
936	425235,064	4592401,041	91,895
937	426041,373	4592946,761	90,468
938	425236,854	4592406,052	91,917
939	425778,462	4592667,712	92,113
940	425902,846	4592649,526	80,933
941	426042,619	4592940,047	90,108
942	425392,471	4592659,846	102,819
943	425394,005	4592660,550	102,929
944	425234,939	4592416,188	91,790
945	426044,879	4592930,811	89,920
946	425907,244	4592651,466	80,964



Nº	COORD. X	COORD. Y	COORD. Z
947	425783,464	4592672,019	92,210
948	425912,492	4592651,438	80,750
949	425775,588	4592673,592	92,341
950	426045,361	4592917,376	89,654
951	425394,704	4592661,118	103,182
952	425233,840	4592424,852	91,705
953	425775,588	4592673,592	92,341
954	425789,006	4592676,479	92,155
955	425389,016	4592663,107	103,149
956	425789,006	4592676,479	92,155
957	426044,913	4592899,044	89,362
958	425231,544	4592426,005	92,144
959	425912,506	4592652,051	80,848
960	425916,490	4592653,815	81,035
961	426048,516	4592899,360	89,509
962	425798,572	4592676,469	91,849
963	425387,706	4592663,553	103,425
964	425798,572	4592676,469	91,849
965	425228,987	4592425,527	92,130
966	426048,974	4592908,505	89,638
967	425805,675	4592676,827	91,781
968	425916,924	4592653,036	80,814
969	425386,492	4592663,330	103,275
970	425227,081	4592424,159	91,794
971	425805,675	4592676,827	91,781
972	425803,105	4592668,075	91,716
973	425803,922	4592666,708	91,716
974	426049,460	4592918,265	89,840
975	425920,644	4592654,546	80,804
976	425224,315	4592419,937	91,308
977	425383,980	4592663,851	103,880
978	425380,516	4592664,274	103,862
979	425798,609	4592662,470	91,763
980	425925,469	4592656,110	80,792
981	426049,437	4592927,068	89,898
982	425223,036	4592417,006	91,046
983	425797,976	4592663,590	91,763
984	425793,747	4592660,332	91,622
985	425378,441	4592666,169	103,428
986	425225,476	4592409,394	91,479
987	425918,732	4592645,196	81,474
988	426049,596	4592933,709	89,985
989	425794,340	4592659,345	91,622
990	425789,322	4592655,714	91,719

Nº	COORD. X	COORD. Y	COORD. Z
991	425375,779	4592673,930	104,407
992	425227,576	4592403,731	91,544
993	425788,287	4592657,175	91,719
994	426048,321	4592942,246	90,303
995	425911,343	4592643,399	81,612
996	425905,283	4592652,497	82,112
997	425782,178	4592650,917	91,976
998	426042,219	4592947,239	90,348
999	425781,458	4592651,993	91,976
1000	425227,634	4592402,140	91,555
1001	425384,508	4592678,529	104,270
1002	425900,065	4592651,281	82,018
1003	425227,450	4592401,913	91,534
1004	425782,190	4592650,932	91,980
1005	425781,470	4592652,008	91,980
1006	425378,609	4592671,627	104,247
1007	426041,795	4592949,024	90,306
1008	425377,392	4592675,288	104,283
1009	425895,623	4592650,032	81,989
1010	425769,871	4592647,849	91,895
1011	426028,054	4592957,023	91,002
1012	425225,347	4592404,956	91,158
1013	426027,256	4592956,250	91,193
1014	425893,145	4592649,350	82,194
1015	425770,130	4592647,086	91,913
1016	425223,921	4592407,551	91,192
1017	425377,112	4592676,889	104,554
1018	425223,090	4592411,650	91,127
1019	426014,023	4592964,266	91,868
1020	425887,349	4592647,841	82,313
1021	425376,868	4592678,389	104,531
1022	425765,042	4592645,972	91,826
1023	425222,073	4592415,473	90,672
1024	425885,971	4592647,483	82,416
1025	425764,951	4592646,740	91,988
1026	425383,833	4592681,096	104,436
1027	426013,187	4592963,639	92,087
1028	425383,434	4592677,640	104,258
1029	425221,995	4592415,642	90,668
1030	425883,612	4592646,908	82,427
1031	425756,563	4592644,676	91,908
1032	426003,759	4592965,174	92,628
1033	425751,884	4592643,278	91,944
1034	426003,164	4592965,147	92,652



Nº	COORD. X	COORD. Y	COORD. Z
1035	425887,431	4592646,195	81,679
1036	425221,796	4592420,100	91,144
1037	425383,054	4592675,858	104,068
1038	425223,479	4592422,601	91,215
1039	425747,308	4592641,972	92,025
1040	425891,911	4592646,742	81,242
1041	425996,549	4592955,996	92,828
1042	425382,218	4592670,394	103,781
1043	425747,456	4592641,422	92,125
1044	425895,393	4592647,052	81,027
1045	425992,832	4592953,032	93,060
1046	425224,798	4592424,301	91,549
1047	425382,823	4592666,863	103,891
1048	425997,490	4592761,081	85,824
1049	425802,672	4592629,813	84,123
1050	425388,157	4592665,122	103,401
1051	425891,671	4592644,553	79,983
1052	425224,947	4592424,635	91,619
1053	425802,551	4592630,122	84,107
1054	425389,909	4592666,151	103,428
1055	425995,623	4592759,550	85,964
1056	425849,070	4592624,998	83,087
1057	425227,073	4592426,791	91,875
1058	425229,081	4592431,637	91,884
1059	425993,245	4592757,816	86,055
1060	425807,291	4592631,384	83,309
1061	425848,165	4592625,144	83,156
1062	425391,149	4592674,519	103,807
1063	425388,026	4592677,187	103,980
1064	425230,360	4592436,432	91,759
1065	425806,279	4592634,677	83,226
1066	425993,513	4592757,532	85,903
1067	425847,562	4592625,598	82,944
1068	425801,634	4592633,644	84,120
1069	425386,753	4592679,708	104,198
1070	425231,015	4592440,232	91,540
1071	425997,627	4592760,928	85,730
1072	425384,853	4592675,580	104,137
1073	425801,530	4592634,019	84,252
1074	425847,404	4592626,383	82,749
1075	425229,763	4592441,330	92,141
1076	425997,532	4592760,600	85,280
1077	425994,958	4592755,218	86,672
1078	425228,256	4592436,684	92,382



Nº	COORD. X	COORD. Y	COORD. Z
1079	425845,869	4592626,778	82,176
1080	425390,144	4592683,659	104,285
1081	425845,636	4592626,264	82,434
1082	425391,981	4592679,206	103,887
1083	425995,524	4592752,500	86,776
1084	425803,939	4592626,281	83,880
1085	425227,430	4592432,585	92,486
1086	425996,980	4592748,205	86,610
1087	425804,145	4592625,783	83,834
1088	425394,378	4592673,338	103,535
1089	425225,538	4592427,196	92,471
1090	425810,174	4592627,961	83,838
1091	425394,744	4592666,453	103,286
1092	425846,228	4592636,767	82,749
1093	425224,727	4592426,360	92,356
1094	425998,380	4592760,094	85,840
1095	425224,762	4592428,263	92,323
1096	425397,559	4592663,728	103,109
1097	425810,426	4592627,487	83,765
1098	425845,592	4592636,288	82,590
1099	426000,409	4592756,487	85,135
1100	426000,639	4592756,630	85,135
1101	425840,089	4592635,929	83,437
1102	425845,526	4592635,239	82,137
1103	425224,354	4592431,853	92,353
1104	425399,094	4592665,721	102,954
1105	426006,744	4592735,787	84,067
1106	426007,054	4592735,742	84,067
1107	426006,495	4592732,223	83,916
1108	425223,222	4592436,887	91,711
1109	425845,577	4592634,590	81,550
1110	425840,179	4592635,560	83,559
1111	425399,270	4592672,074	103,269
1112	426006,278	4592722,226	83,564
1113	425398,549	4592677,820	103,619
1114	425843,006	4592636,820	83,432
1115	425839,718	4592633,872	81,243
1116	425222,030	4592439,931	90,917
1117	425397,355	4592682,783	103,855
1118	425220,586	4592445,130	90,997
1119	425838,510	4592633,651	81,294
1120	426006,553	4592708,990	83,454
1121	425836,517	4592633,443	81,436
1122	425223,903	4592444,244	90,997



Nº	COORD. X	COORD. Y	COORD. Z
1123	425395,721	4592685,826	104,027
1124	426006,596	4592708,974	83,478
1125	425226,333	4592438,899	91,871
1126	426007,101	4592699,201	82,895
1127	425834,235	4592632,792	81,371
1128	425401,969	4592688,892	103,832
1129	425227,741	4592437,139	92,386
1130	425831,487	4592632,306	81,270
1131	426007,472	4592694,034	82,719
1132	425403,457	4592685,295	103,695
1133	426008,286	4592692,401	82,677
1134	425403,816	4592682,063	103,398
1135	425826,807	4592630,801	81,109
1136	425233,355	4592438,425	91,549
1137	425233,652	4592434,574	91,561
1138	425406,821	4592677,643	103,101
1139	426006,336	4592690,295	82,660
1140	425824,479	4592630,376	81,255
1141	425234,143	4592426,996	91,620
1142	425409,495	4592670,811	102,831
1143	425822,356	4592629,899	81,279
1144	426007,360	4592691,654	82,598
1145	425235,935	4592417,926	91,735
1146	425408,795	4592664,563	102,395
1147	425820,244	4592629,230	81,213
1148	426007,034	4592691,742	82,579
1149	425861,252	4592657,238	83,981
1150	425816,979	4592628,334	81,270
1151	425404,008	4592666,321	102,861
1152	425874,372	4592660,802	83,861
1153	426006,103	4592690,054	82,664
1154	425236,544	4592407,190	92,044
1155	425815,070	4592627,813	81,106
1156	425874,380	4592660,784	83,839
1157	425397,066	4592670,815	103,286
1158	426006,101	4592689,831	82,640
1159	425238,171	4592398,633	92,075
1160	425814,078	4592627,139	81,210
1161	425210,326	4592393,017	91,955
1162	425389,998	4592670,134	103,755
1163	426004,849	4592689,801	82,758
1164	425389,892	4592670,147	103,650
1165	425812,045	4592626,949	80,983
1166	425209,551	4592394,212	92,376

Nº	COORD. X	COORD. Y	COORD. Z
1167	426003,721	4592689,761	82,716
1168	425877,366	4592661,649	84,409
1169	425889,401	4592664,782	84,370
1170	425810,117	4592625,936	80,969
1171	425205,724	4592392,603	92,553
1172	426003,593	4592689,645	82,597
1173	425366,945	4592675,827	102,925
1174	425367,069	4592676,946	103,257
1175	425190,245	4592397,722	91,814
1176	425808,443	4592625,452	81,021
1177	425902,017	4592668,089	84,146
1178	426002,545	4592686,337	82,532
1179	425806,108	4592618,997	81,293
1180	425908,592	4592669,805	84,237
1181	426004,829	4592686,537	82,672
1182	425197,173	4592398,761	91,533
1183	425881,036	4592865,088	93,245
1184	425806,493	4592619,188	80,056
1185	426006,120	4592686,525	82,611
1186	425912,542	4592670,826	83,341
1187	425891,343	4592858,486	91,795
1188	425914,843	4592671,411	83,106
1189	426006,599	4592686,518	82,517
1190	425809,926	4592621,185	80,074
1191	425894,823	4592857,170	91,602
1192	425308,207	4592616,001	89,434
1193	425308,237	4592611,111	89,587
1194	425810,203	4592620,462	81,202
1195	426012,911	4592691,370	82,557
1196	425916,847	4592671,983	84,315
1197	425902,659	4592853,596	91,195
1198	425813,958	4592621,019	81,355
1199	425310,750	4592603,847	89,456
1200	425921,374	4592673,157	84,145
1201	426016,102	4592692,159	82,505
1202	425918,888	4592842,813	90,527
1203	425935,879	4592838,567	90,050
1204	425312,068	4592594,592	89,555
1205	426015,321	4592698,106	82,851
1206	425922,789	4592673,535	83,448
1207	425816,107	4592621,649	81,249
1208	426013,095	4592698,615	82,673
1209	425929,118	4592675,141	83,142
1210	425311,778	4592584,586	89,535



Nº	COORD. X	COORD. Y	COORD. Z
1211	425938,677	4592836,168	89,735
1212	425818,765	4592621,976	81,450
1213	425821,885	4592622,959	81,597
1214	425311,400	4592573,914	89,661
1215	426011,862	4592704,307	82,939
1216	425940,040	4592677,954	83,069
1217	425953,260	4592823,003	89,325
1218	425308,363	4592559,195	89,608
1219	426013,637	4592705,587	83,185
1220	425824,785	4592624,105	81,250
1221	425956,128	4592819,988	88,906
1222	425827,644	4592625,243	81,238
1223	426011,417	4592711,222	83,305
1224	425308,107	4592541,226	89,632
1225	425942,006	4592676,920	82,659
1226	425958,562	4592816,729	88,742
1227	425960,623	4592813,802	88,378
1228	425949,522	4592678,868	82,636
1229	425292,958	4592539,123	89,658
1230	425829,699	4592625,614	81,204
1231	426008,980	4592711,752	83,469
1232	426008,941	4592716,592	83,538
1233	425964,730	4592806,056	87,592
1234	425949,197	4592680,177	83,141
1235	425829,756	4592625,732	81,142
1236	425279,568	4592534,523	89,900
1237	425971,331	4592796,163	87,138
1238	425260,923	4592527,477	90,310
1239	426007,112	4592717,681	83,529
1240	425835,981	4592626,818	81,187
1241	425954,690	4592681,641	83,020
1242	425971,340	4592796,148	87,125
1243	425252,527	4592520,237	90,561
1244	425964,422	4592683,992	82,979
1245	426008,989	4592729,171	83,908
1246	425843,422	4592628,463	81,444
1247	425965,112	4592682,645	82,694
1248	425976,435	4592790,152	86,693
1249	426007,408	4592730,428	83,975
1250	425848,289	4592629,461	81,249
1251	425254,540	4592507,958	90,932
1252	425979,653	4592787,637	86,673
1253	425967,067	4592683,307	82,775
1254	425246,111	4592507,139	90,940



Nº	COORD. X	COORD. Y	COORD. Z
1255	426007,657	4592742,427	84,123
1256	425851,770	4592630,016	81,217
1257	425967,044	4592684,703	83,089
1258	425237,834	4592506,683	91,315
1259	425982,611	4592785,046	86,525
1260	425855,864	4592631,001	81,324
1261	426005,612	4592742,088	84,150
1262	425858,113	4592630,532	81,709
1263	425985,618	4592782,333	86,561
1264	426002,549	4592683,501	82,310
1265	425230,248	4592505,458	91,204
1266	425981,663	4592688,321	83,274
1267	425853,056	4592629,125	81,673
1268	425989,402	4592779,756	86,359
1269	425225,693	4592504,117	90,625
1270	426000,935	4592682,211	82,231
1271	425994,172	4592691,212	83,023
1272	425849,317	4592627,589	81,771
1273	425220,856	4592503,100	90,682
1274	425998,667	4592688,906	82,573
1275	426003,781	4592681,843	79,962
1276	426004,430	4592681,760	79,948
1277	426003,790	4592758,166	84,868
1278	425842,093	4592627,389	81,408
1279	425219,347	4592503,632	90,698
1280	426004,809	4592754,346	84,688
1281	426007,625	4592676,207	79,221
1282	426006,933	4592681,812	79,221
1283	425216,752	4592504,767	90,003
1284	425838,075	4592626,234	81,612
1285	426004,162	4592673,847	79,083
1286	425213,849	4592506,608	89,869
1287	426003,720	4592686,445	82,721
1288	425830,099	4592624,571	81,487
1289	426002,220	4592683,525	82,203
1290	425974,336	4592682,177	82,677
1291	425213,398	4592504,466	89,752
1292	425987,974	4592665,258	79,050
1293	425822,498	4592621,723	81,768
1294	426000,632	4592681,989	82,305
1295	425819,078	4592620,653	81,718
1296	425974,334	4592684,487	82,815
1297	425985,614	4592669,089	79,655
1298	425253,529	4592518,333	90,740



Nº	COORD. X	COORD. Y	COORD. Z
1299	425978,389	4592665,509	79,516
1300	425244,034	4592524,858	90,556
1301	425969,508	4592683,439	82,874
1302	425815,592	4592619,498	81,737
1303	425811,846	4592618,604	81,639
1304	425978,538	4592662,111	79,264
1305	425235,835	4592527,717	90,594
1306	425969,735	4592680,543	82,693
1307	425227,741	4592529,585	90,437
1308	425808,629	4592618,389	81,475
1309	425965,191	4592679,256	82,802
1310	425973,473	4592663,885	80,092
1311	425911,451	4592669,918	83,374
1312	425224,240	4592532,949	90,093
1313	425975,559	4592676,574	82,724
1314	425770,365	4592609,847	81,092
1315	425972,162	4592663,559	80,121
1316	425914,456	4592670,748	82,979
1317	425222,243	4592535,909	89,823
1318	425764,560	4592608,915	81,096
1319	425971,353	4592676,096	82,720
1320	425971,365	4592663,755	80,153
1321	425915,208	4592667,885	82,721
1322	425971,564	4592664,623	80,332
1323	425912,285	4592667,141	82,762
1324	425956,900	4592672,598	82,704
1325	425757,811	4592607,748	81,035
1326	425220,984	4592534,930	89,818
1327	425972,902	4592664,323	80,075
1328	425955,765	4592676,598	82,689
1329	425235,309	4592556,335	89,455
1330	425855,582	4592651,981	83,267
1331	425947,485	4592669,785	82,894
1332	425852,755	4592651,369	83,348
1333	425238,863	4592556,142	89,843
1334	425973,314	4592663,451	79,924
1335	425749,582	4592605,953	80,813
1336	425851,851	4592654,028	83,810
1337	425940,906	4592672,617	82,681
1338	425971,078	4592660,471	79,352
1339	425249,087	4592551,871	89,908
1340	425963,532	4592660,281	79,241
1341	425937,569	4592671,519	82,511
1342	425255,642	4592549,027	89,674

Nº	COORD. X	COORD. Y	COORD. Z
1343	425854,826	4592654,823	83,812
1344	425744,491	4592604,716	81,017
1345	425960,231	4592658,934	79,470
1346	425264,897	4592541,552	89,686
1347	425851,638	4592650,405	83,369
1348	425923,914	4592667,477	82,720
1349	425851,880	4592647,731	83,323
1350	425924,781	4592663,200	83,006
1351	425267,753	4592532,118	89,969
1352	425742,370	4592604,365	81,043
1353	425863,903	4592654,028	83,205
1354	425918,425	4592666,266	82,858
1355	425955,848	4592658,059	79,538
1356	425277,030	4592530,960	89,999
1357	425736,297	4592603,195	81,244
1358	425273,296	4592540,161	89,700
1359	425914,465	4592665,371	82,964
1360	425733,765	4592606,889	80,993
1361	425865,248	4592651,723	83,172
1362	425950,097	4592657,009	79,826
1363	425875,620	4592655,236	82,896
1364	425909,611	4592664,531	82,925
1365	425728,306	4592605,696	81,209
1366	425943,939	4592655,286	79,950
1367	425270,599	4592545,793	89,675
1368	425728,018	4592601,840	81,210
1369	425941,064	4592654,630	79,990
1370	425876,047	4592656,729	82,937
1371	425904,856	4592662,078	82,838
1372	425261,891	4592556,631	89,731
1373	425723,633	4592599,154	81,283
1374	425941,652	4592652,522	80,792
1375	425255,940	4592564,197	89,772
1376	425905,467	4592657,567	82,896
1377	425886,376	4592660,722	82,862
1378	425717,645	4592595,422	81,295
1379	425250,565	4592568,500	89,802
1380	425899,960	4592660,829	82,862
1381	425935,513	4592651,001	80,901
1382	425892,762	4592662,452	82,897
1383	425935,609	4592652,725	79,944
1384	425895,562	4592659,634	82,967
1385	425718,106	4592594,926	82,024
1386	425901,886	4592664,890	82,879



Nº	COORD. X	COORD. Y	COORD. Z
1387	425246,221	4592572,129	89,748
1388	425245,998	4592572,873	89,516
1389	425892,122	4592653,567	83,128
1390	425929,133	4592652,373	79,883
1391	425722,170	4592597,384	81,907
1392	425910,854	4592666,743	82,737
1393	425725,598	4592598,955	81,847
1394	425245,183	4592572,379	89,732
1395	425924,734	4592651,215	79,895
1396	425887,031	4592652,119	83,247
1397	425931,551	4592673,235	82,688
1398	425917,243	4592648,908	79,913
1399	425932,551	4592671,151	82,518
1400	425731,664	4592600,920	82,196
1401	425885,594	4592657,167	83,009
1402	425267,581	4592596,199	89,879
1403	425942,371	4592673,657	82,439
1404	425882,934	4592650,815	83,278
1405	425912,230	4592647,033	80,059
1406	425268,272	4592596,711	89,922
1407	425734,917	4592602,475	81,966
1408	425739,712	4592603,111	82,096
1409	425942,369	4592673,660	82,496
1410	425271,424	4592592,476	89,720
1411	425912,220	4592645,284	81,058
1412	425876,835	4592654,645	83,225
1413	425942,350	4592673,670	82,477
1414	425274,404	4592585,917	89,606
1415	425872,398	4592653,116	83,124
1416	425744,729	4592604,387	82,048
1417	425911,768	4592645,597	81,077
1418	425941,752	4592676,424	82,565
1419	425911,912	4592644,644	81,130
1420	425278,256	4592577,352	89,585
1421	425873,729	4592647,949	83,363
1422	425748,683	4592605,244	82,109
1423	425953,460	4592679,695	82,568
1424	425282,981	4592569,060	89,649
1425	425867,848	4592651,530	83,305
1426	425910,756	4592644,423	81,117
1427	425750,492	4592605,572	82,156
1428	425753,572	4592606,151	82,305
1429	425287,531	4592557,527	89,644
1430	425910,477	4592645,232	81,090

Nº	COORD. X	COORD. Y	COORD. Z
1431	425961,456	4592681,239	82,578
1432	425863,244	4592650,036	83,336
1433	425909,572	4592644,552	80,989
1434	425291,918	4592547,432	89,744
1435	425962,667	4592679,952	82,579
1436	425756,252	4592606,752	82,049
1437	425858,999	4592648,708	83,174
1438	425972,263	4592681,575	82,592
1439	425294,798	4592540,330	89,578
1440	425863,980	4592644,986	83,272
1441	425760,637	4592607,525	82,094
1442	425904,652	4592643,161	80,983
1443	425914,515	4592644,555	81,384
1444	425765,830	4592608,514	81,986
1445	425859,689	4592643,324	83,361
1446	425297,578	4592534,130	89,779
1447	425971,641	4592683,854	82,723
1448	425854,936	4592642,772	83,383
1449	425770,044	4592609,115	82,076
1450	425921,757	4592646,423	81,340
1451	425307,186	4592535,939	89,697
1452	425981,636	4592685,664	82,676
1453	425756,222	4592604,007	83,083
1454	425853,724	4592647,108	83,463
1455	425982,781	4592683,713	82,659
1456	425305,300	4592545,800	89,602
1457	425926,477	4592648,443	81,197
1458	425932,997	4592650,839	80,758
1459	425751,635	4592603,437	83,393
1460	425990,668	4592685,454	82,577
1461	425299,733	4592558,169	89,534
1462	425849,482	4592646,103	83,373
1463	425748,497	4592603,002	83,273
1464	425295,467	4592565,790	89,578
1465	425942,565	4592652,488	80,596
1466	425991,252	4592687,978	82,596
1467	425850,360	4592641,226	83,420
1468	425744,027	4592603,087	82,325
1469	425947,581	4592654,297	80,239
1470	425998,096	4592688,707	82,588
1471	425288,993	4592575,231	89,493
1472	425845,935	4592639,674	83,396
1473	425286,303	4592587,403	89,520
1474	425999,702	4592686,424	82,521



Nº	COORD. X	COORD. Y	COORD. Z
1475	425741,425	4592602,185	82,282
1476	425838,576	4592647,866	83,690
1477	425954,346	4592654,675	80,839
1478	425840,532	4592642,705	83,648
1479	425739,355	4592601,827	82,109
1480	425966,539	4592656,367	80,847
1481	425288,818	4592595,985	89,482
1482	426003,155	4592686,512	82,579
1483	425964,889	4592658,933	79,873
1484	425733,804	4592599,304	82,357
1485	425841,142	4592638,730	83,431
1486	426006,040	4592686,566	82,621
1487	425288,398	4592601,879	89,537
1488	425969,357	4592659,456	79,773
1489	425731,978	4592600,161	82,143
1490	425286,376	4592606,866	89,616
1491	425954,540	4592657,506	79,958
1492	425729,742	4592599,514	82,091
1493	425285,335	4592607,929	89,564
1494	425729,299	4592597,896	82,327
1495	425946,729	4592655,575	80,222
1496	425286,088	4592608,500	89,584
1497	426009,133	4592982,235	95,543
1498	425724,625	4592596,308	82,262
1499	425938,522	4592653,698	80,248
1500	425303,200	4592613,591	89,299
1501	425792,901	4592632,764	84,440
1502	426010,793	4592982,895	95,541
1503	425931,105	4592651,762	80,584
1504	425788,523	4592633,554	84,405
1505	425346,377	4592627,589	89,514
1506	425719,588	4592594,631	82,273
1507	425796,810	4592638,412	84,619
1508	425921,120	4592648,905	80,679
1509	426010,565	4592983,725	95,551
1510	425342,908	4592626,657	89,431
1511	425716,150	4592593,043	82,251
1512	425911,664	4592646,531	80,397
1513	425711,829	4592590,913	82,426
1514	426012,274	4592983,535	95,515
1515	425767,582	4592630,039	83,907
1516	425350,439	4592631,014	88,276
1517	425345,926	4592633,306	87,644
1518	425907,435	4592645,076	80,429

Nº	COORD. X	COORD. Y	COORD. Z
1519	425705,573	4592588,904	81,100
1520	425763,955	4592627,211	83,391
1521	426017,535	4592985,089	95,507
1522	425901,272	4592642,874	80,221
1523	426023,663	4592986,887	95,562
1524	425705,848	4592588,691	82,182
1525	425351,867	4592627,434	89,634
1526	425760,982	4592624,267	83,495
1527	425349,831	4592610,861	89,365
1528	426030,122	4592988,687	95,613
1529	425899,194	4592646,562	80,217
1530	425734,824	4592612,351	83,895
1531	425892,797	4592644,926	79,976
1532	425354,535	4592600,894	89,390
1533	426033,490	4592989,693	95,576
1534	425729,554	4592610,592	84,067
1535	426041,488	4592991,157	95,643
1536	425892,563	4592640,585	80,233
1537	425725,064	4592609,262	84,098
1538	425356,578	4592590,596	89,502
1539	425721,113	4592608,088	84,016
1540	425357,013	4592577,284	89,550
1541	426046,671	4592986,540	95,684
1542	425886,242	4592638,995	80,156
1543	425360,926	4592566,928	89,319
1544	426054,014	4592979,929	95,687
1545	425707,462	4592603,032	84,013
1546	425884,875	4592643,030	80,155
1547	426061,195	4592973,516	95,768
1548	425702,763	4592600,845	84,136
1549	425879,959	4592641,323	80,276
1550	425364,124	4592555,090	89,440
1551	425373,713	4592558,541	89,403
1552	425876,633	4592636,608	80,217
1553	426071,187	4592972,895	95,747
1554	425698,790	4592599,034	84,247
1555	426080,656	4592972,204	95,953
1556	425694,418	4592596,735	84,179
1557	425702,260	4592588,410	80,372
1558	425374,829	4592569,858	89,403
1559	425876,646	4592636,148	80,172
1560	425702,285	4592587,116	82,109
1561	425373,434	4592581,072	89,413
1562	426084,965	4592971,959	95,905



Nº	COORD. X	COORD. Y	COORD. Z
1563	425689,713	4592593,971	84,295
1564	425877,282	4592636,206	81,068
1565	426085,268	4592972,249	95,492
1566	425681,495	4592590,327	84,456
1567	425371,850	4592593,142	89,544
1568	425690,017	4592581,483	82,351
1569	425877,180	4592635,710	81,073
1570	425689,717	4592581,886	81,449
1571	425874,311	4592635,473	80,308
1572	425677,006	4592587,750	84,638
1573	425373,535	4592603,947	89,368
1574	426087,896	4592970,386	95,652
1575	425872,938	4592636,520	80,213
1576	426090,144	4592967,348	95,499
1577	425672,793	4592585,465	84,779
1578	425680,974	4592578,744	81,212
1579	425372,623	4592610,150	89,568
1580	425397,124	4592620,222	88,784
1581	425677,384	4592578,071	81,100
1582	425872,129	4592639,050	80,276
1583	425668,680	4592583,437	85,031
1584	426090,773	4592964,937	95,515
1585	426090,753	4592963,717	95,458
1586	425663,749	4592581,064	84,883
1587	425672,758	4592576,455	81,155
1588	425397,282	4592615,991	88,987
1589	425860,383	4592637,482	80,474
1590	426090,241	4592954,650	95,085
1591	425659,951	4592578,253	84,891
1592	425861,051	4592633,748	80,361
1593	425672,711	4592576,500	81,210
1594	425392,957	4592606,901	89,221
1595	426087,348	4592970,233	95,768
1596	425670,159	4592574,750	81,293
1597	425655,681	4592576,389	84,812
1598	425855,933	4592632,467	80,318
1599	425390,591	4592599,603	89,173
1600	426090,190	4592965,482	95,624
1601	425668,096	4592573,036	81,438
1602	425854,049	4592636,500	80,439
1603	425651,908	4592573,625	84,729
1604	425389,581	4592589,740	89,200
1605	425854,446	4592634,369	80,205
1606	425384,654	4592581,067	89,260

Nº	COORD. X	COORD. Y	COORD. Z
1607	425666,455	4592570,421	81,630
1608	425648,220	4592571,088	84,878
1609	426090,093	4592960,156	95,496
1610	425639,926	4592564,642	85,095
1611	426089,753	4592954,720	95,259
1612	425380,914	4592567,054	89,308
1613	425664,539	4592566,800	81,578
1614	425661,932	4592562,757	81,665
1615	425379,335	4592558,880	89,350
1616	425847,482	4592637,191	83,433
1617	425636,640	4592561,476	85,401
1618	426089,324	4592947,046	94,831
1619	425633,629	4592559,366	85,770
1620	425396,446	4592597,906	89,241
1621	425660,979	4592561,334	81,271
1622	425846,021	4592637,272	83,687
1623	426089,751	4592947,056	94,760
1624	425845,720	4592637,119	83,697
1625	425659,377	4592559,954	80,867
1626	426089,250	4592936,541	94,129
1627	425628,593	4592556,612	85,413
1628	425401,684	4592605,366	89,205
1629	426088,722	4592936,769	94,229
1630	425404,256	4592610,506	89,138
1631	425845,437	4592638,309	83,561
1632	425658,830	4592559,052	80,802
1633	426088,544	4592924,613	93,257
1634	425621,075	4592550,053	85,263
1635	425407,374	4592614,351	88,785
1636	425618,375	4592547,259	85,288
1637	426088,039	4592924,778	93,432
1638	425845,557	4592639,703	83,193
1639	425659,389	4592558,051	81,162
1640	425407,837	4592614,994	88,727
1641	425841,807	4592638,667	83,193
1642	425658,424	4592556,751	81,268
1643	425404,539	4592589,814	89,317
1644	426087,365	4592914,165	92,675
1645	425614,712	4592551,327	85,300
1646	425404,574	4592589,847	89,315
1647	425839,314	4592635,733	83,467
1648	425611,230	4592548,472	85,384
1649	425656,720	4592555,435	81,374
1650	426087,865	4592913,976	92,439



Nº	COORD. X	COORD. Y	COORD. Z
1651	425606,886	4592545,335	85,662
1652	425655,765	4592555,210	81,460
1653	425413,521	4592591,973	89,239
1654	426087,240	4592902,498	91,573
1655	425599,111	4592540,053	85,478
1656	426086,735	4592902,632	91,728
1657	425654,760	4592552,719	81,834
1658	425417,908	4592593,402	88,951
1659	426087,431	4592894,116	90,937
1660	425420,975	4592595,899	88,840
1661	425652,386	4592551,431	81,928
1662	425595,566	4592536,215	85,638
1663	425425,033	4592599,357	87,909
1664	425652,407	4592551,410	81,884
1665	426086,931	4592894,322	91,132
1666	425598,602	4592531,029	85,076
1667	425598,587	4592531,018	85,089
1668	425766,507	4592620,932	82,453
1669	425651,078	4592551,412	81,936
1670	425409,072	4592563,608	89,342
1671	426089,261	4592888,206	90,492
1672	425767,287	4592619,258	82,077
1673	425649,951	4592551,318	82,034
1674	425416,192	4592568,995	89,308
1675	426088,641	4592888,162	90,668
1676	425588,291	4592530,754	85,740
1677	425648,329	4592548,158	81,851
1678	425584,490	4592527,935	86,102
1679	425770,067	4592617,643	81,710
1680	425420,422	4592571,731	89,315
1681	426091,008	4592884,522	90,159
1682	425424,744	4592576,335	88,997
1683	425647,056	4592545,641	81,746
1684	426090,491	4592884,175	90,107
1685	425581,886	4592531,967	86,360
1686	425777,103	4592618,341	81,663
1687	425586,624	4592534,621	85,977
1688	426092,699	4592879,990	89,744
1689	425427,237	4592577,376	88,734
1690	425780,688	4592619,257	81,512
1691	425589,827	4592535,916	85,726
1692	426093,233	4592880,224	89,736
1693	425418,847	4592559,626	89,298
1694	425788,525	4592621,412	81,412



Nº	COORD. X	COORD. Y	COORD. Z
1695	425649,061	4592539,582	81,757
1696	426092,829	4592880,391	89,720
1697	425426,555	4592558,260	89,319
1698	425593,204	4592539,504	85,550
1699	426091,230	4592883,605	89,935
1700	425650,714	4592539,597	81,877
1701	425429,121	4592558,084	89,051
1702	425795,010	4592623,199	81,418
1703	425597,918	4592543,547	85,429
1704	425415,587	4592544,859	88,483
1705	426095,500	4592874,730	89,417
1706	425652,018	4592539,746	81,787
1707	425806,234	4592626,198	81,462
1708	425596,333	4592546,134	85,801
1709	425781,016	4592619,152	81,497
1710	425601,152	4592546,213	85,243
1711	426095,942	4592874,811	89,223
1712	425652,951	4592539,275	81,745
1713	425420,471	4592548,496	88,173
1714	425653,942	4592538,925	81,690
1715	425424,720	4592552,933	88,180
1716	425786,054	4592620,401	81,189
1717	425605,163	4592548,518	85,372
1718	426099,058	4592868,471	88,751
1719	425793,435	4592622,268	81,223
1720	425612,934	4592554,938	85,478
1721	425426,747	4592554,038	88,136
1722	425654,585	4592537,783	81,926
1723	425611,382	4592559,232	85,281
1724	425654,127	4592537,390	81,912
1725	426099,142	4592868,498	88,640
1726	425428,318	4592555,080	88,904
1727	425800,341	4592623,992	81,170
1728	425613,930	4592562,090	85,278
1729	425654,704	4592536,249	82,108
1730	425430,769	4592555,870	88,619
1731	426104,008	4592859,090	87,712
1732	425806,049	4592625,854	81,204
1733	425431,780	4592557,348	88,073
1734	425654,001	4592533,996	81,814
1735	425808,366	4592626,587	81,354
1736	425616,238	4592557,472	85,217
1737	426110,560	4592846,341	86,667
1738	425623,318	4592556,629	85,381



Nº	COORD. X	COORD. Y	COORD. Z
1739	425810,381	4592627,281	81,434
1740	425432,066	4592558,292	87,833
1741	426117,230	4592833,291	85,804
1742	425653,581	4592533,582	81,855
1743	425652,815	4592532,617	81,804
1744	425437,773	4592557,914	84,932
1745	425814,899	4592628,304	81,476
1746	425626,993	4592559,716	85,276
1747	426124,396	4592819,436	85,192
1748	425438,497	4592554,759	84,815
1749	426133,190	4592802,242	84,669
1750	425630,467	4592562,051	85,302
1751	425651,974	4592531,831	81,779
1752	425829,023	4592632,178	81,491
1753	425641,755	4592547,640	81,888
1754	425838,320	4592634,738	81,788
1755	426141,108	4592786,776	84,331
1756	425436,992	4592550,960	84,992
1757	425840,225	4592635,375	81,719
1758	425625,793	4592570,667	85,261
1759	426150,361	4592768,744	83,935
1760	425439,288	4592546,242	85,135
1761	425642,185	4592545,708	81,938
1762	425439,626	4592545,881	84,634
1763	425640,441	4592545,849	82,442
1764	426156,649	4592756,455	83,740
1765	425646,170	4592573,978	84,651
1766	425840,202	4592635,322	81,689
1767	425841,255	4592635,036	81,388
1768	426165,950	4592738,629	83,351
1769	425445,445	4592548,152	85,112
1770	425643,337	4592577,622	85,075
1771	425638,397	4592547,671	83,409
1772	425636,989	4592548,790	83,705
1773	425650,082	4592576,849	84,897
1774	426170,820	4592731,931	83,227
1775	425842,156	4592634,767	80,780
1776	425445,971	4592548,018	84,364
1777	425654,343	4592579,626	84,924
1778	425636,661	4592550,565	84,264
1779	425842,918	4592634,593	80,717
1780	426178,558	4592723,832	82,899
1781	425436,852	4592546,317	85,955
1782	425634,373	4592551,901	84,764

Nº	COORD. X	COORD. Y	COORD. Z
1783	425844,387	4592634,353	81,621
1784	425651,783	4592584,075	84,868
1785	426178,758	4592723,927	82,878
1786	425435,241	4592545,173	87,363
1787	426178,420	4592723,626	82,887
1788	425637,561	4592551,613	84,298
1789	425433,267	4592545,017	87,836
1790	425656,992	4592586,229	85,145
1791	425841,252	4592634,016	80,626
1792	426186,087	4592717,081	82,795
1793	425842,645	4592630,424	80,443
1794	425635,164	4592554,455	85,212
1795	425833,398	4592627,720	80,557
1796	425662,843	4592584,215	84,970
1797	426186,362	4592717,461	82,804
1798	425429,108	4592541,193	88,033
1799	425635,922	4592557,856	85,127
1800	426186,914	4592716,286	82,864
1801	425671,333	4592589,259	84,547
1802	425831,858	4592631,588	80,494
1803	425425,119	4592537,871	88,254
1804	425638,183	4592560,456	85,052
1805	425638,352	4592563,827	85,028
1806	425428,604	4592533,029	88,181
1807	425670,317	4592592,021	84,492
1808	426191,074	4592712,033	82,887
1809	425824,241	4592630,021	80,711
1810	426195,235	4592707,738	82,910
1811	425675,229	4592591,729	84,504
1812	425434,437	4592535,177	87,987
1813	425645,372	4592569,629	84,758
1814	425679,649	4592593,919	84,501
1815	425824,705	4592624,781	80,521
1816	425436,848	4592537,709	88,037
1817	425648,259	4592568,007	84,896
1818	426185,536	4592716,620	82,715
1819	425651,076	4592565,378	84,630
1820	426186,392	4592716,501	82,738
1821	425684,492	4592595,930	84,525
1822	425440,358	4592539,028	85,743
1823	425815,510	4592622,611	80,536
1824	425431,862	4592521,230	88,105
1825	426176,891	4592723,100	82,821
1826	425692,862	4592600,345	84,235



Nº	COORD. X	COORD. Y	COORD. Z
1827	425653,102	4592563,651	83,620
1828	425435,941	4592524,060	87,921
1829	426174,739	4592725,819	83,056
1830	425697,190	4592601,797	84,270
1831	425809,099	4592625,458	80,180
1832	425654,765	4592562,430	83,001
1833	425658,978	4592577,007	84,748
1834	426172,896	4592729,303	83,108
1835	425728,919	4592615,053	84,260
1836	425806,444	4592624,837	81,085
1837	425437,276	4592525,156	87,895
1838	426169,231	4592732,187	83,179
1839	425660,624	4592575,465	85,089
1840	425733,252	4592615,942	84,517
1841	425805,121	4592621,739	80,959
1842	425439,617	4592526,932	87,647
1843	425803,764	4592618,297	81,085
1844	425661,949	4592573,958	83,961
1845	425737,733	4592617,050	83,977
1846	426166,122	4592734,035	83,218
1847	425440,880	4592528,450	86,947
1848	426165,191	4592737,123	83,303
1849	425804,197	4592619,180	80,562
1850	425678,682	4592585,053	84,437
1851	425744,202	4592614,264	83,336
1852	425443,165	4592521,488	87,488
1853	425441,661	4592520,151	87,965
1854	426163,374	4592741,558	83,353
1855	425740,832	4592622,512	85,236
1856	425686,230	4592591,528	84,275
1857	425805,350	4592621,850	80,626
1858	425806,475	4592624,820	80,538
1859	426162,155	4592744,375	83,504
1860	425687,865	4592590,028	84,021
1861	425436,039	4592516,221	87,959
1862	425744,307	4592614,087	83,438
1863	425441,198	4592510,114	87,973
1864	425688,913	4592588,200	83,308
1865	425749,324	4592615,021	83,453
1866	426159,624	4592749,538	83,589
1867	425804,997	4592617,302	81,601
1868	426156,817	4592754,704	83,722
1869	425445,073	4592512,040	88,045
1870	425689,309	4592587,203	82,847

Nº	COORD. X	COORD. Y	COORD. Z
1871	425805,491	4592617,103	81,643
1872	425756,942	4592621,152	82,962
1873	425446,341	4592514,088	87,673
1874	425692,037	4592588,406	82,878
1875	425685,592	4592556,332	84,608
1876	425802,378	4592617,204	81,268
1877	426154,565	4592758,482	83,767
1878	425444,174	4592502,060	87,920
1879	425695,894	4592590,381	82,739
1880	425796,620	4592617,576	81,284
1881	425687,012	4592558,802	84,851
1882	426154,103	4592759,683	83,807
1883	426152,050	4592759,500	83,065
1884	425448,970	4592504,046	87,868
1885	425693,158	4592591,720	83,616
1886	425792,643	4592617,831	81,237
1887	425680,264	4592556,174	84,139
1888	426149,335	4592768,782	83,937
1889	425451,743	4592505,939	87,804
1890	425792,658	4592617,672	81,296
1891	425683,735	4592552,656	84,443
1892	425700,417	4592592,205	82,550
1893	426147,168	4592767,784	83,161
1894	425452,174	4592506,545	87,330
1895	425798,316	4592617,230	81,669
1896	425702,613	4592595,117	82,895
1897	425681,311	4592549,030	84,619
1898	425701,655	4592597,709	84,056
1899	425448,176	4592492,666	87,798
1900	425805,646	4592616,901	82,245
1901	425678,632	4592546,182	84,193
1902	426146,265	4592774,552	84,040
1903	425701,249	4592599,871	84,104
1904	425673,615	4592550,413	84,126
1905	426144,022	4592773,429	83,302
1906	425452,751	4592494,099	87,617
1907	425805,793	4592615,671	82,240
1908	425669,989	4592545,659	83,997
1909	425457,508	4592497,160	87,496
1910	426142,854	4592782,316	84,149
1911	425800,505	4592615,838	81,702
1912	425711,830	4592603,502	83,917
1913	425666,675	4592543,084	84,141
1914	426140,196	4592782,877	83,730



Nº	COORD. X	COORD. Y	COORD. Z
1915	425713,191	4592601,016	82,622
1916	425459,725	4592499,474	86,481
1917	425795,285	4592614,366	81,496
1918	425662,823	4592539,846	83,987
1919	425710,033	4592598,973	82,528
1920	425460,658	4592500,580	86,440
1921	426139,681	4592786,779	84,251
1922	425799,240	4592613,786	81,771
1923	425794,761	4592614,102	81,460
1924	425719,241	4592605,288	83,630
1925	425658,890	4592537,044	84,306
1926	426137,381	4592786,181	83,675
1927	425451,159	4592484,099	87,586
1928	425457,303	4592485,325	87,458
1929	425709,977	4592598,681	82,525
1930	425789,147	4592614,149	81,338
1931	425660,043	4592531,172	84,017
1932	426135,335	4592795,232	84,510
1933	425656,526	4592529,381	83,999
1934	426133,768	4592793,857	83,686
1935	425706,588	4592597,316	82,649
1936	425462,413	4592486,157	87,234
1937	425784,409	4592612,681	81,322
1938	425701,347	4592592,469	82,360
1939	425463,990	4592487,006	86,670
1940	426133,242	4592800,091	84,585
1941	425669,468	4592537,676	84,166
1942	425780,846	4592611,925	81,240
1943	426131,239	4592798,490	83,813
1944	425694,385	4592590,809	82,913
1945	425780,363	4592611,692	81,332
1946	425466,389	4592488,012	86,191
1947	426130,485	4592806,662	84,679
1948	425666,975	4592578,805	84,238
1949	425468,756	4592489,348	86,142
1950	425776,501	4592609,585	81,465
1951	425650,462	4592543,795	83,190
1952	426126,702	4592813,014	84,909
1953	425662,668	4592546,949	84,067
1954	425774,812	4592609,809	81,398
1955	425449,958	4592478,125	87,603
1956	425666,234	4592580,629	85,004
1957	425456,672	4592477,606	87,379
1958	425774,982	4592610,060	81,577

Nº	COORD. X	COORD. Y	COORD. Z
1959	425668,661	4592563,567	83,428
1960	426121,481	4592822,517	85,276
1961	425665,892	4592581,681	85,067
1962	426119,618	4592828,176	85,527
1963	425774,859	4592610,555	81,541
1964	425665,463	4592582,458	84,621
1965	425460,073	4592477,518	87,212
1966	425676,589	4592565,771	83,105
1967	426117,574	4592830,224	85,504
1968	425672,513	4592570,523	82,707
1969	425464,817	4592476,490	87,156
1970	425808,108	4592629,168	83,867
1971	425773,632	4592611,757	81,375
1972	425610,306	4592509,993	84,162
1973	425453,422	4592474,161	87,430
1974	425773,431	4592611,838	81,419
1975	426115,589	4592835,323	85,862
1976	425687,228	4592571,660	83,645
1977	425457,638	4592470,717	87,149
1978	425610,912	4592508,313	84,116
1979	425772,701	4592612,601	81,479
1980	425702,603	4592583,171	84,745
1981	426110,968	4592843,612	86,255
1982	425702,601	4592585,022	84,095
1983	425613,099	4592505,799	84,633
1984	425768,873	4592613,664	81,567
1985	425459,984	4592466,417	87,130
1986	426107,938	4592850,415	86,842
1987	425463,242	4592461,805	86,641
1988	425765,457	4592614,531	81,619
1989	425616,645	4592505,071	85,051
1990	426103,775	4592859,003	87,614
1991	425704,766	4592584,916	84,694
1992	425619,720	4592504,960	85,577
1993	425767,877	4592616,661	81,759
1994	426100,345	4592865,141	88,097
1995	425462,239	4592459,648	86,677
1996	425708,472	4592586,460	84,607
1997	425463,804	4592463,953	86,346
1998	425765,321	4592614,077	81,224
1999	426098,525	4592867,860	88,390
2000	425616,700	4592501,798	85,310
2001	425768,978	4592613,314	81,330
2002	425461,296	4592457,145	86,787



Nº	COORD. X	COORD. Y	COORD. Z
2003	426090,776	4592878,098	89,435
2004	425716,719	4592588,045	84,816
2005	425620,962	4592505,528	85,735
2006	426093,077	4592874,825	89,271
2007	425464,762	4592457,504	84,200
2008	425630,791	4592514,626	85,989
2009	425715,428	4592590,944	84,224
2010	425772,704	4592612,232	81,427
2011	425640,738	4592519,548	86,195
2012	425471,417	4592457,637	84,073
2013	425718,775	4592592,260	84,365
2014	426086,580	4592884,206	90,118
2015	425772,906	4592612,165	81,348
2016	425721,484	4592591,998	84,441
2017	426081,208	4592895,688	90,486
2018	425470,535	4592466,451	84,152
2019	425773,706	4592611,454	81,257
2020	425723,488	4592593,862	84,225
2021	426086,780	4592893,556	91,002
2022	425468,771	4592467,696	84,854
2023	425774,562	4592610,817	81,332
2024	425471,531	4592473,175	84,857
2025	426085,140	4592900,369	91,378
2026	425725,571	4592593,599	84,544
2027	425774,030	4592612,010	81,304
2028	425779,766	4592612,388	81,200
2029	426086,062	4592918,487	92,799
2030	425728,789	4592594,894	84,587
2031	425473,499	4592471,581	84,171
2032	425477,930	4592472,375	83,819
2033	425729,493	4592596,094	84,217
2034	425784,328	4592616,590	81,164
2035	426086,612	4592933,303	93,643
2036	425479,508	4592481,984	84,045
2037	425736,509	4592592,787	84,597
2038	425793,667	4592620,135	81,208
2039	426087,347	4592941,313	94,218
2040	426009,230	4592721,309	83,840
2041	426087,470	4592950,498	94,722
2042	425740,815	4592599,276	84,131
2043	426008,621	4592747,093	84,137
2044	425476,910	4592482,712	84,386
2045	425801,018	4592621,538	81,023
2046	425744,313	4592599,641	84,069



Nº	COORD. X	COORD. Y	COORD. Z
2047	425474,888	4592483,091	84,761
2048	426087,218	4592956,406	94,958
2049	425781,424	4592611,627	81,406
2050	426002,841	4592750,066	84,581
2051	425747,350	4592601,401	83,726
2052	426085,005	4592966,101	94,833
2053	425775,187	4592610,119	81,582
2054	425469,562	4592490,120	85,247
2055	425472,841	4592490,372	84,638
2056	426083,540	4592969,288	94,693
2057	425750,713	4592602,067	83,792
2058	425777,237	4592609,689	81,619
2059	426004,251	4592745,379	84,428
2060	425781,672	4592610,933	81,576
2061	425756,491	4592599,550	83,805
2062	425476,807	4592490,967	84,076
2063	426080,529	4592968,835	94,004
2064	425760,774	4592604,553	83,612
2065	425478,198	4592495,807	84,175
2066	426076,948	4592967,260	92,655
2067	425476,472	4592495,352	84,258
2068	425997,298	4592742,051	87,025
2069	425763,994	4592604,965	83,465
2070	426073,329	4592965,977	91,302
2071	425473,725	4592495,394	84,529
2072	425767,827	4592606,583	83,197
2073	426069,955	4592963,363	89,441
2074	425998,054	4592728,140	86,755
2075	425755,831	4592613,148	81,406
2076	426069,871	4592960,157	89,583
2077	425998,906	4592724,982	86,786
2078	425469,321	4592493,858	84,739
2079	425771,019	4592607,504	83,480
2080	425753,391	4592612,506	81,214
2081	425772,434	4592603,659	84,679
2082	425465,260	4592499,533	84,776
2083	426071,915	4592953,384	89,247
2084	425998,084	4592717,641	86,882
2085	426000,189	4592709,972	86,542
2086	425775,623	4592604,392	84,414
2087	425757,507	4592612,668	81,370
2088	426071,313	4592949,056	88,436
2089	425471,407	4592500,626	84,442
2090	425470,404	4592500,689	84,411



Nº	COORD. X	COORD. Y	COORD. Z
2091	426073,516	4592946,004	89,144
2092	425758,639	4592612,092	81,393
2093	425999,527	4592705,214	86,499
2094	425779,591	4592605,782	84,434
2095	425782,880	4592606,201	84,281
2096	425464,997	4592501,293	84,474
2097	426077,263	4592945,350	90,828
2098	425763,507	4592613,306	81,771
2099	426070,029	4592946,607	87,113
2100	425764,220	4592613,470	81,470
2101	425473,638	4592501,989	84,429
2102	425785,968	4592607,334	84,204
2103	425789,425	4592609,508	84,038
2104	425764,618	4592612,843	80,958
2105	426072,546	4592943,067	87,770
2106	425468,460	4592507,168	84,456
2107	426074,697	4592937,169	88,271
2108	425760,630	4592611,713	80,677
2109	425795,473	4592609,706	83,696
2110	425465,397	4592510,715	84,410
2111	425758,169	4592611,131	80,762
2112	425799,293	4592610,485	84,018
2113	426076,984	4592934,685	89,354
2114	425461,997	4592501,607	85,716
2115	425757,345	4592612,548	81,423
2116	425803,682	4592611,304	84,032
2117	426076,780	4592934,729	88,809
2118	425456,939	4592510,356	84,431
2119	425455,753	4592509,902	84,696
2120	426078,823	4592926,056	89,248
2121	425744,493	4592610,506	82,659
2122	425805,858	4592611,536	84,151
2123	426079,935	4592919,194	89,605
2124	425806,841	4592616,034	82,360
2125	425438,501	4592539,070	86,467
2126	425714,890	4592599,893	81,263
2127	425440,367	4592539,379	85,706
2128	426081,066	4592908,141	90,071
2129	425821,546	4592616,205	84,035
2130	425714,676	4592600,299	81,981
2131	426082,354	4592900,228	90,605
2132	425711,079	4592597,825	82,221
2133	425320,021	4592625,926	85,940
2134	425835,331	4592619,588	83,751



Nº	COORD. X	COORD. Y	COORD. Z
2135	425317,617	4592631,303	85,868
2136	425711,327	4592597,567	81,091
2137	425839,052	4592620,718	83,876
2138	426085,280	4592892,211	90,607
2139	425842,362	4592621,635	83,756
2140	425703,888	4592592,110	80,947
2141	425329,222	4592629,073	85,881
2142	426090,105	4592884,209	90,135
2143	425327,305	4592635,330	85,732
2144	425845,942	4592622,752	83,899
2145	426090,937	4592881,721	89,748
2146	425703,763	4592592,434	82,090
2147	425342,832	4592633,975	85,926
2148	425695,666	4592588,396	82,208
2149	425849,196	4592623,357	83,861
2150	426088,075	4592884,184	90,241
2151	425692,224	4592587,256	82,306
2152	426084,981	4592890,340	90,587
2153	425342,135	4592640,845	85,849
2154	425853,581	4592624,508	83,891
2155	426065,479	4592918,488	88,543
2156	425690,924	4592586,169	81,123
2157	425856,437	4592625,758	83,919
2158	425340,002	4592644,141	88,499
2159	425859,808	4592626,294	83,808
2160	426064,330	4592913,850	87,730
2161	425350,136	4592645,897	88,401
2162	425355,459	4592646,334	88,294
2163	426063,660	4592909,965	87,648
2164	425863,833	4592627,384	83,742
2165	426066,246	4592907,875	88,039
2166	425866,385	4592628,855	83,717
2167	425358,854	4592646,007	88,364
2168	425687,860	4592585,224	81,260
2169	425692,777	4592588,205	82,652
2170	425869,957	4592629,551	83,709
2171	425356,488	4592643,387	86,762
2172	426069,600	4592907,314	88,479
2173	425354,158	4592644,463	86,405
2174	426072,465	4592911,605	89,184
2175	425695,593	4592590,189	82,795
2176	425700,984	4592592,643	82,624
2177	425347,508	4592643,426	86,537
2178	425869,974	4592629,521	83,738



Nº	COORD. X	COORD. Y	COORD. Z
2179	426075,823	4592916,774	89,465
2180	425344,213	4592641,136	86,173
2181	425869,972	4592629,553	83,728
2182	425703,992	4592595,540	82,789
2183	426067,411	4592923,662	89,222
2184	425343,469	4592639,551	85,945
2185	426066,259	4592927,015	89,174
2186	425707,343	4592597,894	82,685
2187	425891,615	4592635,546	83,385
2188	426067,534	4592930,990	89,239
2189	425348,154	4592637,371	85,876
2190	425710,760	4592600,048	82,830
2191	425895,431	4592636,527	83,524
2192	425668,899	4592576,171	81,259
2193	425348,408	4592634,354	85,856
2194	426067,538	4592931,124	89,247
2195	425899,286	4592637,490	83,400
2196	425669,726	4592577,210	81,018
2197	425904,937	4592639,092	83,126
2198	425354,977	4592631,771	86,190
2199	426068,752	4592934,149	89,202
2200	426068,244	4592941,923	87,839
2201	425357,675	4592637,860	86,082
2202	425667,409	4592574,689	81,341
2203	425911,461	4592640,891	83,205
2204	425366,471	4592631,125	86,092
2205	425913,860	4592641,350	83,294
2206	425664,148	4592570,078	81,498
2207	426067,342	4592945,397	87,018
2208	425660,455	4592564,863	81,552
2209	425372,563	4592633,795	85,783
2210	425916,262	4592643,111	82,792
2211	426067,652	4592950,974	87,158
2212	426068,569	4592951,401	87,825
2213	425375,813	4592634,074	85,921
2214	425920,508	4592642,737	83,297
2215	425656,089	4592560,608	81,577
2216	425656,045	4592561,052	81,817
2217	426066,900	4592958,271	87,933
2218	425370,509	4592641,649	86,173
2219	425924,633	4592643,963	83,112
2220	425927,674	4592643,792	83,327
2221	425657,134	4592563,107	82,032
2222	425374,979	4592641,133	85,763



Nº	COORD. X	COORD. Y	COORD. Z
2223	426066,409	4592958,231	87,252
2224	425931,044	4592645,220	83,193
2225	426065,712	4592960,212	87,436
2226	425375,559	4592640,091	85,318
2227	425658,481	4592566,986	82,232
2228	425932,203	4592645,917	83,111
2229	425662,984	4592571,559	81,944
2230	426065,876	4592960,246	88,242
2231	425377,903	4592639,701	85,237
2232	425366,373	4592639,625	86,256
2233	426064,173	4592964,529	87,565
2234	425662,991	4592571,706	81,929
2235	425934,069	4592646,385	83,267
2236	425367,753	4592636,851	85,840
2237	425665,573	4592573,657	81,899
2238	426062,662	4592968,546	87,620
2239	425665,155	4592575,667	82,732
2240	426061,309	4592970,520	87,642
2241	425364,171	4592634,586	85,738
2242	426060,971	4592973,009	87,950
2243	425937,518	4592647,274	83,015
2244	425357,147	4592636,158	85,968
2245	426062,005	4592967,899	87,556
2246	425939,088	4592647,640	82,948
2247	425667,535	4592577,291	82,613
2248	426060,671	4592970,186	87,650
2249	425378,020	4592634,009	85,407
2250	425941,430	4592647,710	83,096
2251	425664,584	4592571,514	81,783
2252	425661,323	4592567,135	81,789
2253	425943,548	4592648,464	83,256
2254	425382,272	4592635,422	85,389
2255	426060,572	4592970,386	87,675
2256	425658,704	4592564,098	81,894
2257	425381,825	4592635,668	85,222
2258	425945,923	4592649,096	83,343
2259	426058,325	4592972,530	87,737
2260	425948,677	4592649,553	83,164
2261	425656,560	4592561,349	81,725
2262	426056,351	4592974,909	87,829
2263	425385,718	4592634,009	85,331
2264	425384,874	4592638,176	85,210
2265	425655,234	4592559,684	81,501
2266	425952,413	4592650,417	83,157



Nº	COORD. X	COORD. Y	COORD. Z
2267	426054,382	4592976,467	87,920
2268	425653,450	4592557,355	81,171
2269	425389,816	4592638,490	85,183
2270	426054,072	4592977,079	87,899
2271	425959,767	4592651,833	83,120
2272	426053,628	4592977,718	87,993
2273	425393,001	4592629,215	85,918
2274	425654,464	4592556,199	81,295
2275	425963,401	4592653,820	82,763
2276	426055,032	4592978,356	88,101
2277	425653,547	4592555,236	82,088
2278	425967,553	4592653,329	83,100
2279	425394,391	4592636,326	85,164
2280	425652,975	4592553,803	82,028
2281	425986,245	4592659,165	82,838
2282	425394,556	4592634,624	85,322
2283	426060,654	4592965,862	87,518
2284	426061,384	4592964,782	87,532
2285	425400,938	4592632,058	85,212
2286	425651,908	4592553,716	82,118
2287	426019,199	4592674,835	81,338
2288	425649,892	4592555,135	82,181
2289	425401,228	4592634,062	85,236
2290	426013,998	4592665,407	82,181
2291	426062,800	4592960,552	87,342
2292	425649,178	4592555,552	81,319
2293	426013,632	4592687,105	82,546
2294	426063,080	4592956,276	87,078
2295	425400,117	4592627,242	85,670
2296	425649,935	4592554,687	81,098
2297	426011,630	4592702,225	83,084
2298	426063,554	4592955,175	86,782
2299	425406,711	4592623,584	85,029
2300	425410,253	4592628,104	85,107
2301	425649,895	4592554,653	81,069
2302	426010,645	4592707,380	83,233
2303	426062,010	4592954,926	87,144
2304	426009,045	4592721,196	83,858
2305	426009,045	4592721,196	83,858
2306	425651,500	4592553,541	81,416
2307	425411,180	4592621,294	84,972
2308	426058,763	4592958,607	87,445
2309	426058,584	4592958,419	87,418
2310	426009,061	4592735,038	84,219

Nº	COORD. X	COORD. Y	COORD. Z
2311	425416,984	4592625,186	85,067
2312	425653,012	4592553,740	81,823
2313	425422,235	4592609,344	85,586
2314	425993,846	4592765,546	85,974
2315	425654,132	4592555,562	82,017
2316	426057,269	4592963,058	87,989
2317	425652,941	4592557,075	82,146
2318	425427,427	4592614,656	85,285
2319	425990,244	4592769,225	85,950
2320	426057,150	4592964,434	88,094
2321	425425,532	4592611,516	85,325
2322	425988,520	4592770,572	85,894
2323	426053,692	4592969,208	88,471
2324	425654,213	4592556,205	81,991
2325	425431,631	4592602,004	85,030
2326	426049,412	4592974,023	88,850
2327	425985,563	4592773,539	86,097
2328	425655,161	4592555,097	81,995
2329	426046,556	4592977,067	88,780
2330	425981,810	4592777,412	86,300
2331	425656,568	4592555,075	81,993
2332	425430,300	4592600,083	85,259
2333	425977,749	4592781,048	86,354
2334	425654,940	4592553,605	82,087
2335	426036,833	4592976,463	90,462
2336	425434,639	4592604,112	84,997
2337	425653,851	4592553,792	82,141
2338	426039,395	4592974,463	90,226
2339	425433,594	4592603,256	84,860
2340	425972,715	4592785,821	86,464
2341	425435,470	4592591,369	85,078
2342	426043,447	4592970,242	90,247
2343	425652,813	4592553,853	82,154
2344	425967,066	4592791,748	86,772
2345	425440,984	4592596,209	85,258
2346	426047,251	4592969,167	89,717
2347	425961,945	4592799,027	87,217
2348	425652,093	4592554,037	82,020
2349	426048,800	4592964,804	89,630
2350	425958,451	4592803,415	87,464
2351	425441,711	4592589,030	84,740
2352	425649,517	4592555,811	82,181
2353	425955,337	4592811,015	88,103
2354	425650,796	4592557,339	82,216



Nº	COORD. X	COORD. Y	COORD. Z
2355	426050,312	4592963,819	89,731
2356	425438,083	4592581,320	84,964
2357	425652,066	4592558,182	82,284
2358	425443,415	4592581,250	84,675
2359	425953,252	4592814,388	88,447
2360	426050,315	4592963,806	89,727
2361	425948,478	4592819,197	88,876
2362	425438,567	4592575,385	84,884
2363	425642,974	4592535,484	82,041
2364	426052,364	4592958,627	90,384
2365	425943,553	4592823,472	89,174
2366	425642,731	4592538,120	82,007
2367	425396,947	4592628,374	85,742
2368	426054,537	4592954,232	90,142
2369	425643,657	4592541,901	82,196
2370	425398,051	4592635,528	85,272
2371	425941,532	4592825,167	89,240
2372	426054,353	4592947,886	89,782
2373	425941,652	4592823,797	88,978
2374	425643,161	4592544,616	81,959
2375	425306,926	4592584,406	89,614
2376	426045,604	4592952,707	90,401
2377	425642,077	4592543,623	82,197
2378	425941,460	4592823,490	89,106
2379	426036,794	4592957,371	90,769
2380	425944,713	4592819,846	88,611
2381	426037,319	4592963,742	90,723
2382	425642,244	4592539,986	82,292
2383	426032,039	4592968,689	91,279
2384	425945,263	4592820,341	88,848
2385	425642,240	4592539,984	82,306
2386	426031,536	4592967,066	91,560
2387	425948,358	4592816,571	88,558
2388	425638,755	4592543,543	83,068
2389	425949,435	4592817,329	88,394
2390	425636,931	4592540,079	83,435
2391	426031,730	4592966,656	91,361
2392	426027,687	4592968,136	91,564
2393	425632,233	4592540,188	83,497
2394	425953,127	4592813,312	87,867
2395	425629,290	4592542,367	83,236
2396	426020,878	4592972,034	92,601
2397	425952,198	4592812,271	88,121
2398	425627,815	4592543,435	84,133

Nº	COORD. X	COORD. Y	COORD. Z
2399	425955,374	4592806,082	87,339
2400	426025,484	4592976,999	92,435
2401	425622,608	4592543,938	84,768
2402	425956,175	4592806,493	87,351
2403	426034,329	4592966,303	90,972
2404	425957,037	4592803,357	87,173
2405	425619,955	4592551,359	85,208
2406	426042,644	4592948,531	90,308
2407	425600,571	4592536,158	85,671
2408	426044,084	4592949,926	90,234
2409	425957,035	4592803,339	87,160
2410	426042,727	4592948,696	90,340
2411	425602,891	4592531,417	84,515
2412	425957,460	4592803,531	87,121
2413	426048,939	4592944,060	90,080
2414	425604,050	4592526,590	84,322
2415	425958,683	4592801,974	87,079
2416	426050,893	4592944,910	89,936
2417	425958,272	4592801,701	87,081
2418	426053,006	4592937,392	89,727
2419	425960,540	4592798,930	86,931
2420	425606,663	4592518,720	83,553
2421	426050,844	4592936,489	89,863
2422	425961,044	4592799,019	86,851
2423	425609,148	4592519,586	83,437
2424	426052,950	4592927,759	89,679
2425	425626,260	4592523,974	82,146
2426	425962,008	4592796,097	86,735
2427	425620,009	4592522,359	82,383
2428	426051,073	4592927,316	89,708
2429	425962,395	4592796,317	86,641
2430	425612,340	4592518,770	82,426
2431	425965,867	4592792,045	86,443
2432	426050,450	4592917,226	89,467
2433	426052,713	4592915,762	89,431
2434	426051,572	4592915,812	89,431
2435	425965,191	4592791,834	86,420
2436	425606,771	4592516,187	82,420
2437	425970,272	4592787,672	86,224
2438	425602,555	4592512,910	82,405
2439	426052,090	4592904,973	89,256
2440	425969,938	4592787,198	86,176
2441	426051,106	4592904,609	89,221
2442	425597,354	4592510,408	82,494



Nº	COORD. X	COORD. Y	COORD. Z
2443	425970,687	4592786,093	85,907
2444	425595,667	4592512,717	82,856
2445	426049,964	4592896,448	89,234
2446	426053,460	4592897,088	89,165
2447	425601,563	4592515,161	82,885
2448	425971,141	4592786,073	85,930
2449	426052,333	4592896,939	89,165
2450	425604,525	4592515,962	82,807
2451	426054,377	4592889,333	89,012
2452	425976,918	4592780,271	85,644
2453	426055,404	4592889,858	89,012
2454	425629,131	4592525,368	82,107
2455	426052,406	4592888,180	89,097
2456	425976,585	4592779,965	85,750
2457	426057,442	4592881,915	88,798
2458	425977,977	4592778,736	85,221
2459	425634,962	4592527,813	82,015
2460	426059,627	4592882,705	88,868
2461	425643,165	4592528,009	81,809
2462	425978,302	4592779,223	85,220
2463	426060,435	4592883,511	88,868
2464	425981,278	4592775,221	85,231
2465	426065,081	4592878,350	88,645
2466	425641,367	4592527,501	82,054
2467	425982,236	4592775,884	85,262
2468	426063,997	4592876,821	88,701
2469	425639,571	4592527,896	82,035
2470	426072,222	4592870,370	88,066
2471	425633,179	4592525,313	81,931
2472	425985,921	4592769,760	85,031
2473	425986,595	4592769,884	85,092
2474	425630,457	4592522,378	82,040
2475	426072,645	4592870,757	88,118
2476	425990,914	4592765,859	84,677
2477	426080,484	4592866,575	87,456
2478	425630,550	4592522,105	82,360
2479	426078,951	4592864,723	87,152
2480	425990,625	4592765,434	84,928
2481	425633,395	4592524,788	82,359
2482	425638,922	4592527,114	82,278
2483	425991,536	4592764,484	84,534
2484	426084,097	4592860,291	86,710
2485	426085,841	4592861,670	86,702
2486	425640,948	4592527,318	82,362

Nº	COORD. X	COORD. Y	COORD. Z
2487	425992,487	4592764,430	84,490
2488	426089,631	4592855,055	86,165
2489	425644,699	4592527,941	82,334
2490	425994,220	4592765,916	86,001
2491	426090,884	4592856,722	86,094
2492	425645,114	4592527,036	82,585
2493	425997,417	4592769,870	85,954
2494	425990,671	4592776,939	86,347
2495	425641,339	4592525,162	83,050
2496	426095,010	4592848,632	85,549
2497	425635,208	4592523,743	82,789
2498	426097,599	4592848,493	85,795
2499	425987,695	4592774,591	86,101
2500	425985,923	4592780,813	86,398
2501	425631,325	4592522,311	82,492
2502	426100,456	4592838,474	84,926
2503	425634,075	4592521,777	83,618
2504	425979,564	4592780,538	86,434
2505	426102,995	4592838,332	85,088
2506	425631,448	4592520,009	83,555
2507	426108,333	4592827,849	84,226
2508	425979,069	4592786,254	86,412
2509	426106,055	4592826,663	84,473
2510	425972,968	4592787,236	86,498
2511	425627,579	4592519,205	83,317
2512	425627,658	4592519,923	83,138
2513	425971,249	4592794,295	86,627
2514	426111,079	4592817,837	84,020
2515	425964,934	4592796,407	87,018
2516	425628,287	4592520,340	83,335
2517	426112,960	4592818,664	83,983
2518	425965,269	4592803,427	87,362
2519	425632,310	4592521,735	83,219
2520	426117,377	4592806,322	83,686
2521	425636,003	4592523,457	83,154
2522	425958,988	4592806,513	87,700
2523	426119,583	4592807,744	83,788
2524	425629,423	4592521,716	82,016
2525	425959,264	4592812,960	88,079
2526	426123,971	4592798,894	83,514
2527	425954,005	4592814,513	88,493
2528	425625,476	4592519,538	82,163
2529	426123,128	4592798,243	83,446
2530	425953,464	4592820,125	88,768



Nº	COORD. X	COORD. Y	COORD. Z
2531	425618,001	4592516,497	82,343
2532	426127,088	4592788,137	83,408
2533	425948,505	4592820,749	89,084
2534	426126,957	4592788,197	83,403
2535	425618,008	4592516,477	82,316
2536	426133,614	4592780,173	83,204
2537	425946,428	4592826,725	89,352
2538	425609,703	4592513,798	82,347
2539	426132,429	4592779,130	83,202
2540	425603,318	4592511,200	82,465
2541	425942,051	4592825,717	89,390
2542	425597,166	4592507,801	82,461
2543	425939,307	4592825,826	89,299
2544	426137,637	4592768,135	82,772
2545	425597,010	4592507,621	82,799
2546	425936,640	4592825,400	89,410
2547	426139,770	4592768,381	82,830
2548	426143,080	4592761,848	82,497
2549	425931,818	4592824,711	89,913
2550	425925,068	4592823,670	90,239
2551	426141,777	4592760,163	82,650
2552	425603,050	4592509,381	82,877
2553	425924,239	4592826,748	90,225
2554	425611,147	4592512,607	82,675
2555	426146,194	4592751,397	82,406
2556	426148,756	4592751,315	82,172
2557	425619,881	4592516,009	82,700
2558	425928,624	4592826,774	89,982
2559	425934,233	4592827,435	89,439
2560	426153,577	4592742,174	81,909
2561	425625,186	4592518,616	82,536
2562	426152,522	4592741,085	81,837
2563	425626,387	4592519,145	82,760
2564	425936,731	4592827,855	89,331
2565	425626,168	4592519,565	82,439
2566	426153,301	4592735,340	81,963
2567	425938,770	4592828,260	89,294
2568	425622,228	4592517,901	82,513
2569	425935,762	4592831,894	89,577
2570	425937,318	4592834,648	89,621
2571	425609,713	4592513,426	82,560
2572	426156,866	4592730,336	81,709
2573	425930,295	4592839,521	89,950
2574	426155,439	4592728,920	81,475



Nº	COORD. X	COORD. Y	COORD. Z
2575	425603,603	4592510,992	82,686
2576	425596,139	4592515,103	83,754
2577	425928,393	4592836,427	89,853
2578	426162,262	4592719,698	81,249
2579	425592,797	4592517,472	84,547
2580	426163,386	4592719,939	81,230
2581	425925,198	4592837,860	90,051
2582	425924,242	4592837,133	89,964
2583	425588,672	4592520,192	84,725
2584	426170,324	4592711,396	80,990
2585	426168,740	4592709,516	81,088
2586	425585,150	4592523,021	85,395
2587	425926,590	4592835,812	89,780
2588	425583,289	4592526,900	85,820
2589	426168,813	4592706,277	80,884
2590	425930,806	4592833,160	89,593
2591	425933,629	4592831,125	89,412
2592	426169,822	4592705,029	80,757
2593	425583,500	4592529,942	86,232
2594	425743,682	4592611,084	83,337
2595	425932,972	4592830,880	89,179
2596	426175,671	4592705,592	80,836
2597	425932,481	4592830,706	89,488
2598	425736,601	4592610,047	83,616
2599	426171,392	4592713,766	80,841
2600	425736,471	4592610,031	83,577
2601	425929,051	4592833,320	89,314
2602	426162,096	4592726,485	81,556
2603	425727,080	4592608,539	84,010
2604	425927,980	4592832,550	89,349
2605	426155,933	4592735,844	81,986
2606	425710,651	4592602,624	83,814
2607	426155,901	4592736,857	82,044
2608	425926,424	4592834,328	89,301
2609	425925,552	4592834,339	89,363
2610	425701,172	4592597,103	83,687
2611	425924,528	4592835,833	89,259
2612	425692,354	4592593,862	84,091
2613	426149,960	4592750,501	82,286
2614	425676,421	4592585,520	84,687
2615	425924,225	4592835,214	89,276
2616	426149,225	4592751,483	82,314
2617	426148,756	4592753,112	82,360
2618	425923,576	4592836,145	89,327



Nº	COORD. X	COORD. Y	COORD. Z
2619	425923,512	4592836,763	89,508
2620	426042,713	4592956,736	90,540
2621	425788,037	4592646,477	86,163
2622	425813,222	4592655,072	88,268
2623	426042,210	4592968,152	90,308
2624	425923,035	4592835,816	89,437
2625	425813,251	4592654,587	88,403
2626	425923,753	4592837,299	90,047
2627	426037,448	4592976,249	90,392
2628	425923,168	4592836,178	90,363
2629	425837,129	4592636,644	83,466
2630	426032,933	4592978,182	90,990
2631	425837,112	4592636,642	83,442
2632	426032,903	4592978,201	90,991
2633	425922,520	4592834,991	90,142
2634	426024,688	4592979,772	92,459
2635	425837,117	4592636,655	83,455
2636	425922,200	4592834,217	90,264
2637	425925,583	4592831,962	89,926
2638	426033,498	4592986,213	88,496
2639	425837,171	4592637,025	83,536
2640	426036,024	4592988,653	88,578
2641	425619,099	4592493,364	86,416
2642	425931,252	4592827,881	89,733
2643	426038,750	4592988,761	88,815
2644	425938,066	4592823,464	89,707
2645	425617,551	4592495,045	86,287
2646	426033,679	4592985,069	88,578
2647	425623,706	4592499,011	86,348
2648	425941,982	4592820,353	89,535
2649	425623,227	4592501,803	86,263
2650	426031,438	4592985,523	89,029
2651	425945,799	4592817,273	89,271
2652	425951,118	4592811,814	88,882
2653	426037,609	4592981,428	88,439
2654	425953,998	4592806,383	88,521
2655	426041,093	4592979,047	88,510
2656	425959,665	4592797,741	88,063
2657	426030,292	4592988,315	88,864
2658	426032,571	4592988,997	88,483
2659	425967,828	4592786,992	87,746
2660	425974,236	4592779,991	87,164
2661	426033,682	4592989,295	88,906
2662	426034,023	4592989,785	88,801

Nº	COORD. X	COORD. Y	COORD. Z
2663	425977,304	4592777,064	86,988
2664	425980,679	4592773,821	86,697
2665	426042,735	4592989,420	88,738
2666	426041,186	4592988,879	88,576
2667	425983,460	4592770,017	86,675
2668	425990,478	4592761,213	86,227
2669	426038,853	4592989,582	88,819
2670	426027,107	4592986,767	90,186
2671	425990,178	4592759,905	86,128
2672	426022,613	4592986,067	91,977
2673	425991,686	4592757,943	86,224
2674	425999,295	4592735,347	86,870
2675	425999,103	4592704,800	86,614
2676	426013,195	4592983,441	95,133
2677	425994,492	4592759,695	85,888
2678	425996,119	4592693,626	85,582
2679	426012,715	4592983,315	95,498
2680	425993,734	4592763,014	85,870
2681	425996,807	4592761,458	85,773
2682	426002,650	4592695,735	84,931
2683	425997,766	4592761,574	85,733
2684	426001,903	4592698,051	85,345
2685	425943,089	4592814,814	89,454
2686	425992,284	4592697,127	86,479
2687	425937,492	4592818,578	89,681
2688	425994,195	4592703,044	86,753
2689	425996,653	4592711,027	86,792
2690	425929,480	4592823,870	89,945
2691	425993,925	4592723,263	86,942
2692	425922,920	4592828,869	90,174
2693	425988,498	4592742,986	86,962
2694	425919,064	4592830,971	90,458
2695	425921,398	4592834,073	90,309
2696	425918,668	4592836,616	90,355
2697	425916,824	4592834,053	90,411
2698	425918,987	4592837,391	90,356
2699	425919,851	4592838,484	90,470
2700	425920,429	4592839,287	90,286
2701	425921,016	4592840,987	90,297
2702	425916,871	4592847,699	90,519
2703	425915,731	4592846,084	90,356
2704	425908,373	4592849,770	90,669
2705	425908,950	4592852,404	90,904
2706	425901,436	4592856,892	91,250



Nº	COORD. X	COORD. Y	COORD. Z
2707	425899,632	4592855,452	91,138
2708	425894,080	4592860,171	91,686
2709	425889,966	4592860,047	91,799
2710	425884,261	4592862,655	92,631
2711	425885,522	4592864,788	92,959
2712	425882,455	4592868,943	93,786
2713	425879,196	4592868,990	93,856
2714	425875,538	4592874,920	94,345
2715	425876,133	4592878,204	94,291
2716	425872,657	4592881,678	94,421
2717	425869,524	4592881,777	94,550
2718	425862,090	4592888,270	94,844
2719	425862,444	4592890,909	94,969
2720	425860,541	4592894,841	95,435
2721	425857,175	4592893,565	95,417
2722	425857,489	4592898,304	95,527
2723	425860,784	4592897,460	95,468
2724	425852,003	4592896,613	95,614
2725	425855,529	4592891,401	95,230
2726	425861,913	4592883,260	94,762
2727	425863,460	4592883,760	94,800
2728	425869,711	4592878,408	94,578
2729	425875,353	4592873,013	94,119
2730	425848,715	4592893,313	95,168
2731	425854,822	4592888,015	94,789
2732	425856,020	4592883,471	94,769
2733	425860,720	4592879,633	94,725
2734	425864,565	4592877,856	94,495
2735	425866,579	4592875,298	94,306
2736	425872,372	4592872,252	94,128
2737	425876,190	4592869,453	93,877
2738	425879,717	4592865,643	93,322
2739	425881,433	4592862,826	92,789
2740	425881,861	4592859,470	92,268
2741	425882,972	4592856,401	92,269
2742	425885,640	4592854,596	91,640
2743	425889,367	4592853,516	91,415
2744	425896,123	4592852,717	91,228
2745	425902,821	4592849,999	90,880
2746	425909,041	4592847,244	90,621
2747	425913,100	4592844,867	90,452
2748	425916,394	4592842,518	90,306
2749	425919,852	4592840,204	90,113
2750	425919,875	4592840,069	90,104



Nº	COORD. X	COORD. Y	COORD. Z
2751	425903,150	4592851,053	90,783
2752	425894,427	4592855,311	91,337
2753	425888,888	4592856,510	91,683
2754	425884,554	4592858,188	91,871
2755	425913,791	4592834,188	90,539
2756	425906,405	4592838,257	90,683
2757	425896,140	4592841,800	91,155
2758	425885,924	4592844,152	91,830
2759	425873,240	4592848,113	92,896
2760	425863,590	4592853,319	93,957
2761	425855,508	4592858,890	94,575
2762	425847,163	4592865,146	94,903
2763	425837,525	4592872,326	95,466
2764	425829,906	4592875,332	95,858
2765	425832,113	4592881,536	95,510
2766	425837,795	4592877,951	95,243
2767	425844,117	4592872,804	94,782
2768	425849,420	4592866,654	94,585
2769	425852,875	4592863,044	94,510
2770	425858,038	4592862,045	94,263
2771	425863,029	4592859,544	94,218
2772	425866,043	4592858,126	94,071
2773	425868,643	4592853,896	93,748
2774	425871,922	4592851,598	92,965
2775	425876,708	4592852,340	92,110
2776	425879,631	4592852,895	91,930
2777	425885,955	4592851,623	91,661
2778	425894,008	4592849,757	91,339
2779	425903,374	4592846,032	90,833
2780	425910,234	4592842,754	90,457
2781	425917,777	4592837,727	90,259
2782	425918,429	4592838,373	89,610
2783	425918,890	4592839,365	89,429
2784	425914,876	4592842,640	90,222
2785	425914,154	4592841,969	89,806
2786	425908,428	4592844,967	90,060
2787	425908,781	4592845,618	90,378
2788	425902,266	4592848,254	90,249
2789	425901,433	4592847,468	90,296
2790	425895,048	4592850,826	90,557
2791	425895,194	4592851,476	90,641
2792	425889,807	4592851,672	90,626
2793	425889,759	4592852,172	90,772
2794	425883,597	4592853,736	91,041



Nº	COORD. X	COORD. Y	COORD. Z
2795	425883,339	4592853,360	90,850
2796	425880,481	4592853,963	91,382
2797	425880,724	4592855,573	91,411
2798	425880,517	4592855,886	91,467
2799	425878,772	4592861,464	91,853
2800	425837,040	4592883,243	94,238
2801	425842,902	4592877,593	93,818
2802	425847,019	4592873,542	93,511
2803	425850,462	4592869,451	93,457
2804	425852,782	4592866,215	93,298
2805	425852,743	4592866,174	93,306
2806	425859,013	4592864,743	92,920
2807	425865,347	4592861,848	92,606
2808	425868,935	4592858,730	92,597
2809	425872,586	4592855,294	92,242
2810	425874,350	4592854,452	92,107
2811	425876,771	4592857,348	91,786
2812	425871,582	4592862,419	92,042
2813	425863,009	4592867,293	92,722
2814	425857,784	4592870,492	93,133
2815	425850,616	4592876,049	93,367
2816	425843,222	4592883,451	93,902
2817	425844,508	4592884,222	93,818
2818	425849,055	4592881,400	93,634
2819	425812,392	4592607,189	83,445
2820	425809,881	4592605,729	83,476
2821	425808,127	4592606,502	83,143
2822	425804,314	4592606,767	83,232
2823	425803,911	4592605,057	83,366
2824	425795,905	4592604,385	83,471
2825	425795,518	4592607,087	83,782
2826	425785,768	4592602,545	84,056
2827	425785,059	4592605,157	83,863
2828	425775,757	4592600,428	84,315
2829	425774,556	4592602,842	84,169
2830	425762,563	4592596,879	84,519
2831	425761,903	4592599,107	84,476
2832	425749,432	4592592,761	84,595
2833	425748,089	4592595,008	84,491
2834	425731,157	4592586,830	84,630
2835	425729,535	4592588,097	84,534
2836	425712,181	4592582,801	84,689
2837	425712,155	4592579,892	84,777
2838	425712,165	4592579,845	84,768

Nº	COORD. X	COORD. Y	COORD. Z
2839	425703,101	4592573,254	84,892
2840	425701,342	4592574,974	84,882
2841	425694,414	4592567,040	85,126
2842	425696,274	4592565,375	85,100
2843	425691,792	4592557,187	85,321
2844	425689,624	4592557,963	85,241
2845	425684,087	4592548,269	85,434
2846	425684,910	4592546,870	85,479
2847	425679,506	4592538,230	85,705
2848	425677,618	4592539,482	85,672
2849	425669,581	4592531,522	85,899
2850	425670,164	4592530,505	86,052
2851	425659,581	4592522,713	86,120
2852	425658,624	4592524,925	86,106
2853	425646,194	4592519,985	86,108
2854	425646,048	4592517,597	86,158
2855	425636,554	4592512,269	86,212
2856	425635,127	4592513,457	86,086
2857	425626,193	4592502,160	86,300
2858	425623,889	4592503,126	86,181
2859	425622,917	4592504,789	86,201
2860	425631,336	4592514,299	86,116
2861	425636,917	4592518,110	86,117
2862	425645,831	4592522,631	86,199
2863	425652,876	4592524,326	86,091
2864	425657,183	4592526,625	85,818
2865	425667,022	4592531,453	85,954
2866	425679,861	4592543,874	85,680
2867	425684,364	4592549,997	85,379
2868	425689,125	4592560,752	85,149
2869	425696,274	4592573,304	85,082
2870	425696,830	4592582,546	83,925
2871	425698,960	4592582,045	84,439
2872	425707,418	4592586,595	84,294
2873	425718,428	4592591,708	84,300
2874	425690,121	4592581,268	82,524
2875	425686,721	4592579,611	82,762
2876	425682,201	4592576,779	82,982
2877	425678,562	4592574,685	82,954
2878	425674,233	4592573,388	82,810
2879	425670,898	4592569,767	82,822
2880	425667,477	4592566,316	82,645
2881	425666,863	4592561,420	83,236
2882	425660,188	4592552,460	84,102



Nº	COORD. X	COORD. Y	COORD. Z
2883	425657,623	4592546,709	83,884
2884	425661,711	4592543,412	83,944
2885	425668,216	4592550,217	83,930
2886	425668,600	4592553,390	83,757
2887	425669,967	4592557,582	83,874
2888	425669,066	4592560,188	83,480
2889	425670,944	4592562,751	83,064
2890	425670,677	4592565,214	83,426
2891	425673,349	4592566,159	83,348
2892	425674,835	4592564,211	82,993
2893	425680,244	4592567,818	83,013
2894	425679,240	4592569,357	83,514
2895	425682,832	4592573,746	83,189
2896	425683,726	4592573,682	83,256
2897	425690,373	4592580,630	82,658
2898	425687,809	4592578,084	82,882
2899	425686,768	4592575,535	83,078
2900	425576,770	4592544,285	89,312
2901	425576,180	4592546,685	89,723
2902	425582,931	4592550,235	89,985
2903	425584,662	4592548,975	89,698
2904	425591,539	4592554,186	90,759
2905	425590,369	4592555,584	90,919
2906	425596,443	4592564,403	91,905
2907	425598,625	4592563,818	91,704
2908	425603,992	4592570,214	92,266
2909	425603,311	4592571,879	92,537
2910	425612,789	4592580,150	93,159
2911	425614,160	4592578,670	93,115
2912	425625,242	4592586,210	93,495
2913	425624,382	4592588,220	93,465
2914	425637,358	4592598,048	93,042
2915	425639,016	4592596,716	93,085
2916	425641,656	4592604,003	92,714
2917	425645,871	4592606,230	92,460
2918	425648,565	4592603,675	92,459
2919	425664,987	4592609,761	92,096
2920	425665,551	4592612,285	92,006
2921	425683,121	4592621,306	91,407
2922	425684,949	4592619,718	91,386
2923	425704,287	4592625,632	91,809
2924	425705,109	4592628,145	91,905
2925	425721,646	4592630,034	91,824
2926	425722,984	4592628,007	91,729

Nº	COORD. X	COORD. Y	COORD. Z
2927	425738,650	4592638,905	92,189
2928	425739,745	4592636,554	92,067
2929	425743,437	4592635,339	91,805
2930	425734,280	4592629,655	91,727
2931	425723,288	4592626,327	91,749
2932	425713,566	4592622,615	91,450
2933	425704,891	4592623,914	91,452
2934	425694,119	4592621,640	91,305
2935	425681,425	4592615,560	91,375
2936	425667,577	4592609,240	91,963
2937	425658,550	4592605,109	92,089
2938	425650,224	4592598,584	92,114
2939	425642,076	4592596,502	93,081
2940	425636,502	4592592,686	93,202
2941	425625,861	4592585,053	93,425
2942	425611,101	4592574,320	92,997
2943	425605,005	4592568,252	92,250
2944	425605,107	4592568,132	92,152
2945	425595,680	4592555,069	91,116
2946	425583,069	4592544,257	89,380
2947	425576,728	4592542,623	88,708
2948	425574,608	4592541,868	88,185
2949	425578,534	4592537,185	86,940
2950	425582,797	4592536,503	86,501
2951	425561,921	4592531,199	88,955
2952	425561,451	4592533,015	89,110
2953	425564,947	4592537,375	88,985
2954	425566,561	4592535,984	88,796
2955	425567,522	4592540,006	88,927
2956	425570,673	4592540,308	88,805
2957	425571,946	4592541,349	88,683
2958	425574,264	4592541,490	88,231
2959	425573,173	4592539,831	88,303
2960	425577,401	4592538,360	87,302
2961	425576,280	4592536,581	87,496
2962	425581,070	4592534,860	86,437
2963	425580,445	4592533,048	86,500
2964	425584,045	4592531,459	86,147
2965	425585,198	4592533,596	86,038
2966	425587,402	4592534,045	85,903
2967	425587,523	4592531,876	85,978
2968	425589,995	4592532,874	85,749
2969	425589,595	4592535,281	85,844
2970	425598,554	4592542,420	85,430



Nº	COORD. X	COORD. Y	COORD. Z
2971	425600,251	4592541,069	85,361
2972	425608,582	4592550,385	85,303
2973	425609,723	4592548,979	85,249
2974	425611,122	4592552,232	85,224
2975	425612,127	4592550,837	85,174
2976	425614,000	4592553,877	85,196
2977	425614,167	4592554,039	85,208
2978	425614,997	4592552,419	85,214
2979	425618,608	4592554,884	85,207
2980	425619,114	4592552,863	85,339
2981	425623,424	4592553,791	85,217
2982	425623,101	4592555,894	85,146
2983	425630,150	4592558,498	85,160
2984	425629,447	4592560,353	85,128
2985	425636,979	4592566,477	84,884
2986	425637,992	4592564,696	84,914
2987	425644,125	4592571,706	84,714
2988	425645,263	4592569,918	84,698
2989	425652,353	4592577,620	84,633
2990	425653,665	4592575,736	84,658
2991	425660,083	4592582,371	84,551
2992	425660,721	4592580,721	84,529
2993	425669,239	4592587,296	84,343
2994	425670,404	4592585,201	84,397
2995	425677,761	4592591,553	84,105
2996	425678,860	4592589,561	84,265
2997	425684,855	4592594,977	84,155
2998	425685,576	4592592,684	84,199
2999	425691,802	4592596,313	84,080
3000	425690,974	4592598,141	84,131
3001	425701,509	4592602,975	83,968
3002	425700,950	4592600,407	84,021
3003	425711,289	4592604,647	83,830
3004	425710,096	4592606,426	84,015
3005	425721,378	4592610,786	84,035
3006	425723,393	4592609,027	83,904
3007	425728,355	4592611,102	83,885
3008	425728,810	4592613,610	83,877
3009	425734,920	4592614,808	83,929
3010	425735,048	4592612,564	83,771
3011	425739,974	4592611,643	83,546
3012	425740,563	4592614,334	83,700
3013	425744,915	4592613,929	83,260
3014	425745,021	4592611,719	83,239



Nº	COORD. X	COORD. Y	COORD. Z
3015	425749,546	4592614,901	83,048
3016	425750,734	4592613,101	82,696
3017	425755,338	4592617,723	82,923
3018	425756,294	4592615,532	82,738
3019	425758,208	4592619,391	82,796
3020	425760,124	4592615,858	82,367
3021	425760,233	4592620,328	82,832
3022	425761,466	4592621,021	82,732
3023	425761,894	4592616,201	82,196
3024	425762,620	4592615,331	82,473
3025	425758,344	4592614,284	82,679
3026	425754,337	4592613,332	82,753
3027	425748,589	4592612,029	83,158
3028	425745,241	4592611,211	83,335
3029	425746,122	4592610,909	82,222
3030	425750,412	4592611,964	81,776
3031	425756,123	4592613,328	81,537
3032	425760,139	4592614,302	82,057
3033	425763,237	4592615,124	82,132
3034	425746,577	4592614,515	83,220
3035	425762,302	4592623,464	83,005
3036	425768,237	4592625,397	83,559
3037	425767,135	4592623,830	83,192
3038	425772,396	4592617,120	81,725
3039	425775,713	4592618,030	81,698
3040	425767,338	4592623,761	84,003
3041	425766,639	4592622,513	83,968
3042	425766,615	4592620,971	83,981
3043	425768,054	4592618,882	84,010
3044	425770,583	4592617,725	83,934
3045	425772,374	4592617,350	83,911
3046	425775,157	4592618,173	83,935
3047	425780,610	4592619,501	83,982
3048	425789,240	4592621,894	83,857
3049	425798,999	4592624,430	83,850
3050	425803,237	4592625,579	83,857
3051	425803,178	4592625,549	83,846
3052	425801,068	4592630,019	84,096
3053	425800,170	4592636,160	84,252
3054	425794,419	4592636,265	84,495
3055	425790,744	4592635,831	84,463
3056	425790,181	4592627,982	84,238
3057	425782,293	4592625,077	84,465
3058	425772,909	4592621,886	84,510



Nº	COORD. X	COORD. Y	COORD. Z
3059	425777,566	4592627,868	84,809
3060	425777,359	4592637,696	85,001
3061	425783,654	4592642,611	85,368
3062	425809,423	4592667,503	88,783
3063	425807,495	4592666,953	89,444
3064	425804,767	4592662,728	89,964
3065	425799,513	4592658,589	90,304
3066	425790,820	4592651,550	90,479
3067	425785,416	4592652,580	91,191
3068	425786,033	4592649,352	90,973
3069	425789,549	4592647,881	90,209
3070	425862,697	4592641,484	83,061
3071	425879,811	4592645,939	83,049
3072	425892,463	4592649,228	82,790
3073	425911,881	4592654,613	82,773
3074	425935,352	4592659,963	82,209
3075	425943,432	4592661,420	82,404
3076	425952,645	4592662,687	81,820
3077	425960,415	4592663,887	81,970
3078	425968,243	4592666,197	81,878
3079	425963,214	4592670,917	82,453
3080	425963,976	4592671,901	82,581
3081	425964,974	4592671,139	82,498
3082	425965,116	4592673,411	82,545
3083	425965,278	4592673,979	82,617
3084	425965,894	4592673,809	82,581
3085	425966,237	4592675,083	82,631
3086	425966,063	4592675,505	82,619
3087	425966,819	4592675,583	82,634
3088	425967,404	4592676,091	82,667
3089	425967,801	4592677,568	82,680
3090	425966,852	4592677,945	82,710
3091	425966,285	4592676,683	82,742
3092	425957,894	4592674,379	82,519
3093	425948,266	4592671,879	82,658
3094	425936,626	4592667,481	82,870
3095	425924,906	4592664,657	82,950
3096	425914,941	4592661,685	82,902
3097	425900,659	4592657,812	82,917
3098	425889,008	4592654,664	82,899
3099	425868,464	4592648,405	83,109
3100	425893,534	4592660,089	82,777
3101	425902,191	4592662,295	82,656
3102	425912,009	4592664,873	82,839



Nº	COORD. X	COORD. Y	COORD. Z
3103	426007,228	4592982,426	95,536
3104	426011,999	4592984,206	95,544
3105	426017,263	4592986,088	95,531
3106	426023,430	4592987,817	95,512
3107	426029,726	4592989,612	95,510
3108	426033,347	4592990,417	95,587
3109	426041,709	4592991,932	95,607
3110	426045,137	4592992,609	95,553
3111	426051,075	4592992,421	95,637
3112	426054,579	4592990,756	95,574
3113	426056,522	4592989,112	95,560
3114	426058,713	4592986,684	95,534
3115	426061,550	4592983,809	95,491
3116	426064,705	4592981,365	95,455
3117	426067,909	4592979,123	95,426
3118	426071,272	4592977,183	95,483
3119	426078,908	4592974,292	95,592
3120	426083,012	4592973,423	95,533
3121	426086,788	4592972,926	95,556
3122	426091,276	4592972,584	95,537
3123	426091,440	4592972,604	95,513
3124	426091,062	4592966,520	95,388
3125	426090,495	4592956,154	94,989
3126	426089,966	4592945,566	94,509
3127	426089,623	4592938,756	94,072
3128	426088,986	4592931,158	93,573
3129	426088,585	4592924,343	93,075
3130	426088,227	4592917,255	92,541
3131	426087,881	4592910,859	92,059
3132	426087,406	4592902,273	91,384
3133	426087,490	4592894,875	90,826
3134	426089,283	4592888,444	90,330
3135	426091,170	4592884,497	90,015
3136	426093,382	4592880,323	89,554
3137	426096,098	4592874,833	89,044
3138	426099,331	4592868,637	88,478
3139	426104,210	4592859,191	87,597
3140	426110,740	4592846,433	86,566
3141	426117,468	4592833,401	85,693
3142	426124,590	4592819,528	85,052
3143	426133,428	4592802,324	84,517
3144	426141,315	4592786,899	84,185
3145	426150,579	4592768,836	83,794
3146	426156,859	4592756,563	83,573



Nº	COORD. X	COORD. Y	COORD. Z
3147	426166,136	4592738,806	83,211
3148	426171,060	4592732,037	83,075
3149	426178,721	4592723,991	82,852
3150	426187,317	4592716,544	82,761
3151	426192,699	4592711,035	82,792
3152	426195,611	4592708,048	82,813
3153	426197,799	4592705,712	82,747
3154	426182,858	4592728,109	82,762
3155	426182,116	4592729,424	82,793
3156	426181,903	4592731,323	82,831
3157	426178,172	4592736,859	82,999
3158	426176,952	4592736,634	83,007
3159	426175,229	4592736,981	83,031
3160	426173,662	4592738,304	83,054
3161	426170,345	4592743,484	83,151
3162	426165,542	4592752,706	83,409
3163	426162,045	4592759,592	83,504
3164	426152,339	4592778,573	83,897
3165	426142,703	4592797,307	84,352
3166	426135,599	4592811,088	84,670
3167	426128,541	4592824,852	85,131
3168	426126,137	4592829,407	85,264
3169	426118,996	4592843,469	86,065
3170	426109,191	4592862,555	87,523
3171	426100,262	4592879,986	89,113
3172	426096,662	4592887,032	89,729
3173	426094,199	4592892,257	90,233
3174	426093,294	4592896,332	90,603
3175	426093,347	4592899,892	90,924
3176	426094,101	4592913,828	92,062
3177	426094,779	4592927,018	93,099
3178	426096,369	4592952,986	94,706
3179	426097,468	4592971,705	95,332
3180	426084,514	4592971,791	95,189
3181	426081,710	4592971,921	94,160
3182	426076,713	4592972,123	92,932
3183	426073,461	4592972,306	91,765
3184	426070,889	4592971,989	90,787
3185	426070,870	4592968,960	90,532
3186	426072,005	4592966,025	90,890
3187	426075,916	4592965,528	92,446
3188	426070,915	4592942,489	87,576
3189	426072,688	4592937,991	88,250
3190	426074,087	4592934,276	88,736



Nº	COORD. X	COORD. Y	COORD. Z
3191	426075,145	4592930,700	89,017
3192	426075,497	4592926,853	89,184
3193	426075,880	4592922,344	89,283
3194	426077,206	4592919,261	89,458
3195	426077,616	4592915,270	89,670
3196	426078,565	4592908,059	90,016
3197	426079,817	4592902,734	90,442
3198	426081,773	4592896,555	90,655
3199	426083,267	4592894,180	90,688
3200	426071,604	4592919,442	89,545
3201	426073,556	4592920,274	89,496
3202	426071,417	4592919,192	89,628
3203	426069,116	4592918,492	89,339
3204	426074,423	4592923,751	89,690
3205	426070,981	4592925,000	89,499
3206	426068,257	4592924,047	89,455
3207	426071,643	4592927,482	89,785
3208	426073,832	4592928,716	89,661
3209	426068,785	4592926,573	89,328
3210	426069,613	4592932,546	89,570
3211	426072,606	4592934,517	89,295
3212	426071,039	4592937,902	89,205
3213	426065,685	4592953,015	87,052
3214	426065,597	4592952,933	86,668
3215	426065,220	4592957,566	86,790
3216	426065,450	4592957,590	87,216
3217	426064,924	4592961,155	87,404
3218	426064,750	4592961,131	86,852
3219	426063,618	4592964,249	86,897
3220	426063,749	4592964,361	87,476
3221	426061,849	4592967,603	86,940
3222	426059,967	4592969,766	86,860
3223	426060,178	4592970,273	87,130
3224	426058,832	4592971,553	87,121
3225	426057,018	4592973,264	87,146
3226	426053,815	4592975,985	87,288
3227	426052,342	4592976,621	87,162
3228	426052,526	4592974,658	87,157
3229	426056,493	4592971,829	87,063
3230	426058,479	4592969,789	86,855
3231	426060,974	4592966,724	86,941
3232	426062,062	4592964,626	86,974
3233	426062,770	4592962,238	86,762
3234	426063,299	4592960,268	86,927



Nº	COORD. X	COORD. Y	COORD. Z
3235	426059,272	4592953,485	87,189
3236	426057,139	4592957,177	87,260
3237	426054,461	4592961,355	87,877
3238	426052,503	4592965,529	88,258
3239	426049,270	4592970,444	88,570
3240	426046,347	4592972,908	88,729
3241	426042,669	4592976,107	88,681
3242	426039,888	4592978,244	88,784
3243	426037,824	4592980,559	88,685
3244	426030,909	4592980,602	90,885
3245	426028,058	4592976,543	92,077
3246	426023,731	4592969,393	91,991
3247	426022,008	4592966,129	91,779
3248	426028,356	4592962,907	91,415
3249	426003,803	4592970,996	93,066
3250	426009,063	4592972,166	92,797
3251	426016,440	4592968,322	92,187
3252	426024,690	4592963,920	91,576
3253	426029,625	4592961,208	91,256
3254	426041,903	4592954,600	90,385
3255	426054,138	4592937,955	89,441
3256	426053,974	4592928,168	89,791
3257	426054,142	4592922,951	89,440
3258	426065,410	4592879,695	88,404
3259	426074,541	4592872,939	88,279
3260	426076,080	4592872,514	88,085
3261	426076,458	4592871,077	87,994
3262	426080,084	4592868,005	87,643
3263	426085,925	4592862,694	86,782
3264	426091,303	4592858,022	86,088
3265	426099,343	4592847,862	85,714
3266	426105,911	4592835,118	85,013
3267	426119,586	4592808,356	83,843
3268	426124,098	4592800,326	83,653
3269	426128,024	4592793,054	83,653
3270	426133,055	4592783,576	83,371
3271	426137,870	4592774,931	83,047
3272	426141,663	4592767,813	82,873
3273	426144,182	4592763,067	82,675
3274	426148,044	4592755,412	82,374
3275	426149,036	4592753,500	82,314
3276	426150,326	4592750,666	82,340
3277	426152,946	4592745,187	82,203
3278	426154,808	4592741,037	82,067

Nº	COORD. X	COORD. Y	COORD. Z
3279	426156,138	4592737,057	81,979
3280	426156,644	4592733,694	81,976
3281	426157,780	4592730,666	81,780
3282	426160,074	4592728,578	81,745
3283	426013,283	4592981,334	95,507
3284	426012,871	4592982,899	95,504
3285	426016,581	4592982,215	93,797
3286	426016,090	4592983,821	93,767
3287	426018,336	4592982,721	93,782
3288	426017,837	4592984,460	93,729
3289	426021,629	4592983,685	92,057
3290	426021,225	4592985,170	92,075
3291	426023,466	4592984,193	92,062
3292	426023,041	4592985,864	92,110
3293	426027,072	4592985,261	90,079
3294	426026,509	4592986,964	90,061
3295	426028,865	4592985,760	90,117
3296	426028,389	4592987,682	90,005
3297	426031,460	4592986,497	88,839
3298	426030,937	4592988,274	88,823
3299	425201,521	4592398,928	91,395
3300	425201,688	4592398,848	91,391
3301	425212,163	4592401,184	91,620
3302	425207,024	4592517,024	88,523
3303	425212,871	4592515,743	88,406
3304	425214,287	4592527,118	88,347
3305	425208,894	4592528,555	88,477
3306	425219,696	4592537,424	88,695
3307	425216,136	4592541,314	88,102
3308	425222,351	4592551,102	87,921
3309	425226,642	4592548,151	88,359
3310	425231,810	4592556,807	88,305
3311	425227,901	4592561,202	87,922
3312	425202,932	4592405,567	91,210
3313	425235,982	4592564,339	88,010
3314	425232,231	4592567,357	87,822
3315	425242,764	4592575,218	87,862
3316	425240,822	4592578,989	88,124
3317	425252,564	4592587,689	87,543
3318	425249,972	4592591,082	88,092
3319	425249,943	4592591,113	88,068
3320	425252,599	4592590,106	87,777
3321	425259,488	4592599,781	87,441
3322	425263,774	4592597,225	87,796



Nº	COORD. X	COORD. Y	COORD. Z
3323	425204,408	4592406,071	92,602
3324	425268,317	4592601,020	87,413
3325	425266,473	4592603,861	87,404
3326	425266,600	4592603,984	87,455
3327	425276,156	4592605,196	87,514
3328	425274,515	4592607,821	87,489
3329	425283,678	4592611,750	87,197
3330	425282,309	4592613,934	87,574
3331	425291,310	4592617,403	87,296
3332	425290,148	4592620,847	87,502
3333	425293,293	4592624,045	86,981
3334	425204,659	4592405,262	92,906
3335	425295,967	4592620,529	86,751
3336	425298,815	4592622,385	86,056
3337	425297,844	4592624,967	86,678
3338	425302,910	4592620,925	86,037
3339	425303,410	4592625,560	85,889
3340	425305,048	4592618,966	87,470
3341	425306,168	4592616,997	87,840
3342	425208,114	4592406,547	92,262
3343	425208,087	4592405,136	92,247
3344	425211,114	4592405,658	91,129
3345	425211,318	4592406,706	91,144
3346	425212,673	4592406,129	90,436
3347	425212,791	4592406,548	90,684
3348	425198,451	4592393,601	91,509
3349	425212,094	4592409,789	91,125
3350	425210,568	4592409,417	91,270
3351	425209,120	4592409,569	92,250
3352	425205,668	4592409,034	92,498
3353	425204,381	4592408,550	92,710
3354	425202,195	4592413,817	91,266
3355	425203,750	4592413,393	92,487
3356	425206,396	4592413,772	92,116
3357	425208,210	4592413,896	91,550
3358	425202,954	4592397,699	92,885
3359	425212,389	4592413,793	91,234
3360	425214,382	4592423,328	89,513
3361	425214,960	4592418,070	89,315
3362	425215,190	4592408,970	89,269
3363	425215,312	4592402,162	89,450
3364	425214,438	4592399,568	89,878
3365	425212,898	4592395,099	90,312
3366	425212,830	4592393,505	90,460

Nº	COORD. X	COORD. Y	COORD. Z
3367	425216,938	4592394,421	90,174
3368	425217,081	4592397,200	90,147
3369	425203,674	4592399,165	92,688
3370	425218,539	4592401,048	89,733
3371	425221,807	4592400,421	89,780
3372	425224,129	4592398,095	90,042
3373	425227,783	4592396,339	90,235
3374	425227,186	4592398,587	90,045
3375	425224,512	4592400,877	89,908
3376	425222,808	4592403,980	89,515
3377	425221,690	4592408,825	89,548
3378	425220,572	4592414,378	89,492
3379	425219,579	4592421,137	89,232
3380	425206,571	4592398,779	92,493
3381	425219,198	4592422,775	89,424
3382	425219,934	4592423,668	89,651
3383	425220,610	4592424,176	89,589
3384	425217,197	4592424,192	89,601
3385	425216,930	4592423,557	89,734
3386	425214,431	4592423,458	89,750
3387	425214,445	4592424,232	89,702
3388	425219,493	4592425,768	88,506
3389	425219,348	4592430,184	88,830
3390	425218,046	4592434,349	88,694
3391	425207,262	4592400,661	92,316
3392	425217,414	4592446,210	88,646
3393	425212,131	4592444,399	88,696
3394	425213,353	4592434,841	88,444
3395	425213,699	4592430,744	88,541
3396	425213,944	4592428,428	88,509
3397	425214,166	4592425,707	88,675
3398	425216,443	4592429,284	88,312
3399	425216,317	4592433,573	88,751
3400	425211,883	4592432,890	89,371
3401	425211,943	4592432,359	89,294
3402	425209,847	4592401,310	91,815
3403	425209,505	4592433,016	90,081
3404	425209,409	4592432,312	89,966
3405	425206,033	4592432,247	90,117
3406	425205,645	4592431,554	90,272
3407	425202,383	4592431,764	90,593
3408	425202,366	4592430,655	90,712
3409	425199,838	4592430,370	90,413
3410	425196,820	4592429,994	90,682



Expedient: 8000359
Aixecament topogràfic Riera de Sant Cugat
Cerdanyola del Vallès

Nº	COORD. X	COORD. Y	COORD. Z
3411	425192,689	4592429,018	90,678
3412	425190,744	4592427,220	90,784
3413	425209,853	4592400,816	91,994
3414	425189,715	4592420,804	91,256
3415	425198,374	4592417,568	91,355
3416	425201,581	4592419,212	91,634
3417	425200,500	4592423,735	90,846
3418	425215,627	4592435,852	88,773
3419	425214,165	4592447,536	88,915
3420	425212,424	4592457,000	88,820
3421	425210,596	4592456,428	88,876
3422	425214,295	4592458,588	88,623
3423	425212,564	4592400,338	90,961
3424	425211,922	4592470,129	88,547
3425	425207,351	4592469,330	88,884
3426	425211,073	4592469,927	88,570
3427	425206,490	4592485,799	88,500
3428	425210,747	4592485,935	88,712
3429	425208,566	4592496,285	88,118
3430	425206,435	4592498,116	88,344
3431	425211,044	4592506,267	88,402
3432	425209,396	4592506,713	88,215
3433	425206,883	4592506,079	88,360
nocota1	425873,700	4592659,940	83,532
nocota2	425755,134	4592613,349	83,005
nocota3	425762,971	4592615,105	82,719
nocota4	425745,366	4592611,054	83,481
nocota5	425749,629	4592612,117	83,292
nocota6	425760,043	4592614,620	82,855
nocota7	425912,837	4592670,805	84,033
nocota8	425922,379	4592673,309	83,875
nocota9	425935,620	4592676,704	83,701



Expedient: 8000359
Aixecament topogràfic Riera de Sant Cugat
Cerdanyola del Vallès

G3 DT, S.L. queda a la seva disposició per a qualsevol consulta que vulgui realitzar al telèfon 973 33 12 12.

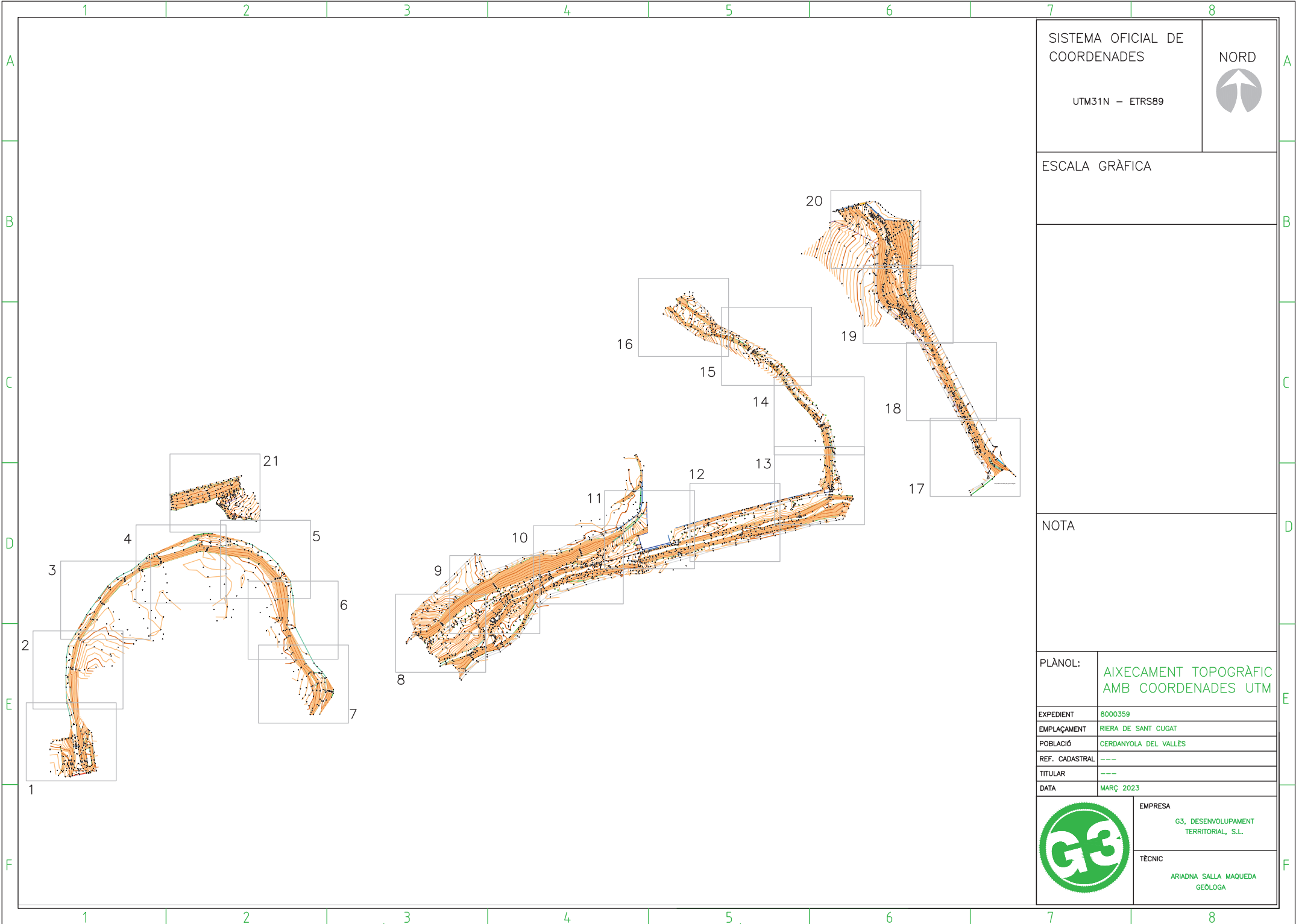
Aixecament topogràfic,
Expedient Núm.: 8000359

Els Omells de Na Gaia, maig 2023



Desenvolupament Territorial S.L.
CIF B-25461443
C/ Església, 18 - Tel.973 33 12 12
25268 Els Omells de Na Gaia
(L'Urgell) Lleida

Ariadna Salla Maqueda
Tècnica superior en Geologia



SISTEMA OFICIAL DE COORDENADES

UTM31N - ETRS89

NORD



ESCALA GRÀFICA

NOTA

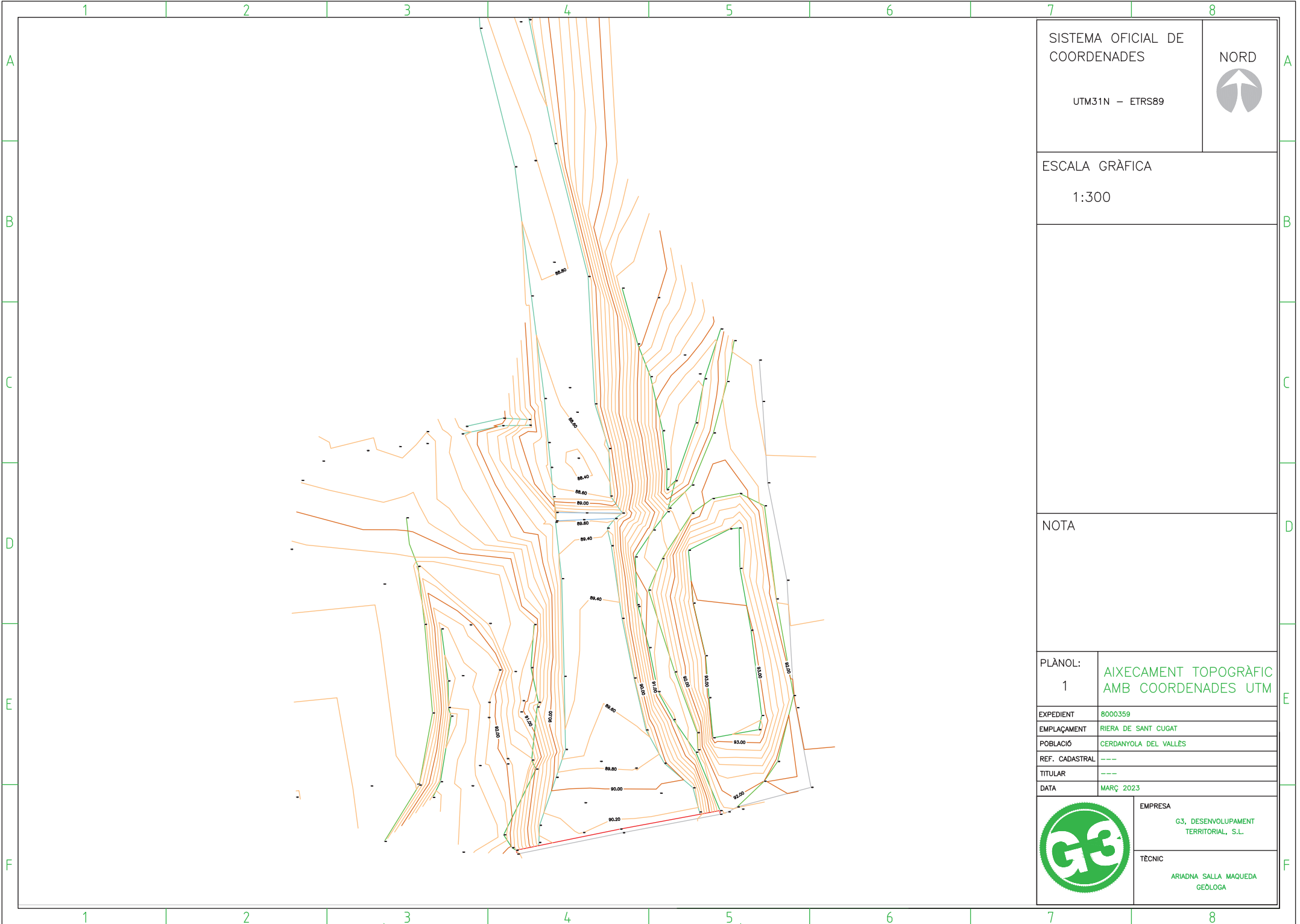
PLÀNOL: AIXECAMENT TOPOGRÀFIC
AMB COORDENADES UTM

EXPEDIENT	8000359
EMPLAÇAMENT	RIERA DE SANT CUGAT
POBLACIÓ	CERDANYOLA DEL VALLÈS
REF. CADASTRAL	---
TITULAR	---
DATA	MARÇ 2023



EMPRESA
G3, DESENVOLUPAMENT
TERRITORIAL, S.L.

TÈCNIC
ARIADNA SALLA MAQUEDA
GEÒLOGA



SISTEMA OFICIAL DE
COORDENADES

UTM31N - ETRS89

NORD



ESCALA GRÀFICA

1:300

NOTA


PLÀNOL:
1 AIXECAMENT TOPOGRÀFIC
AMB COORDENADES UTM

EXPEDIENT	8000359
EMPLAÇAMENT	RIERA DE SANT CUGAT
POBLACIÓ	CERDANYOLA DEL VALLÈS
REF. CADASTRAL	---
TITULAR	---
DATA	MARÇ 2023



EMPRESA
G3, DESENVOLUPAMENT
TERRITORIAL, S.L.


TÈCNIC
ARIADNA SALLA MAQUEDA
GEÒLOGA



SISTEMA OFICIAL DE COORDENADES

UTM31N - ETRS89

NORD



ESCALA GRÀFICA

1:300

NOTA

PLÀNOL:

2 AIXECAMENT TOPOGRÀFIC
AMB COORDENADES UTM

EXPEDIENT	8000359
EMPLAÇAMENT	RIERA DE SANT CUGAT
POBLACIÓ	CERDANYOLA DEL VALLÈS
REF. CADASTRAL	---
TITULAR	---
DATA	MARÇ 2023

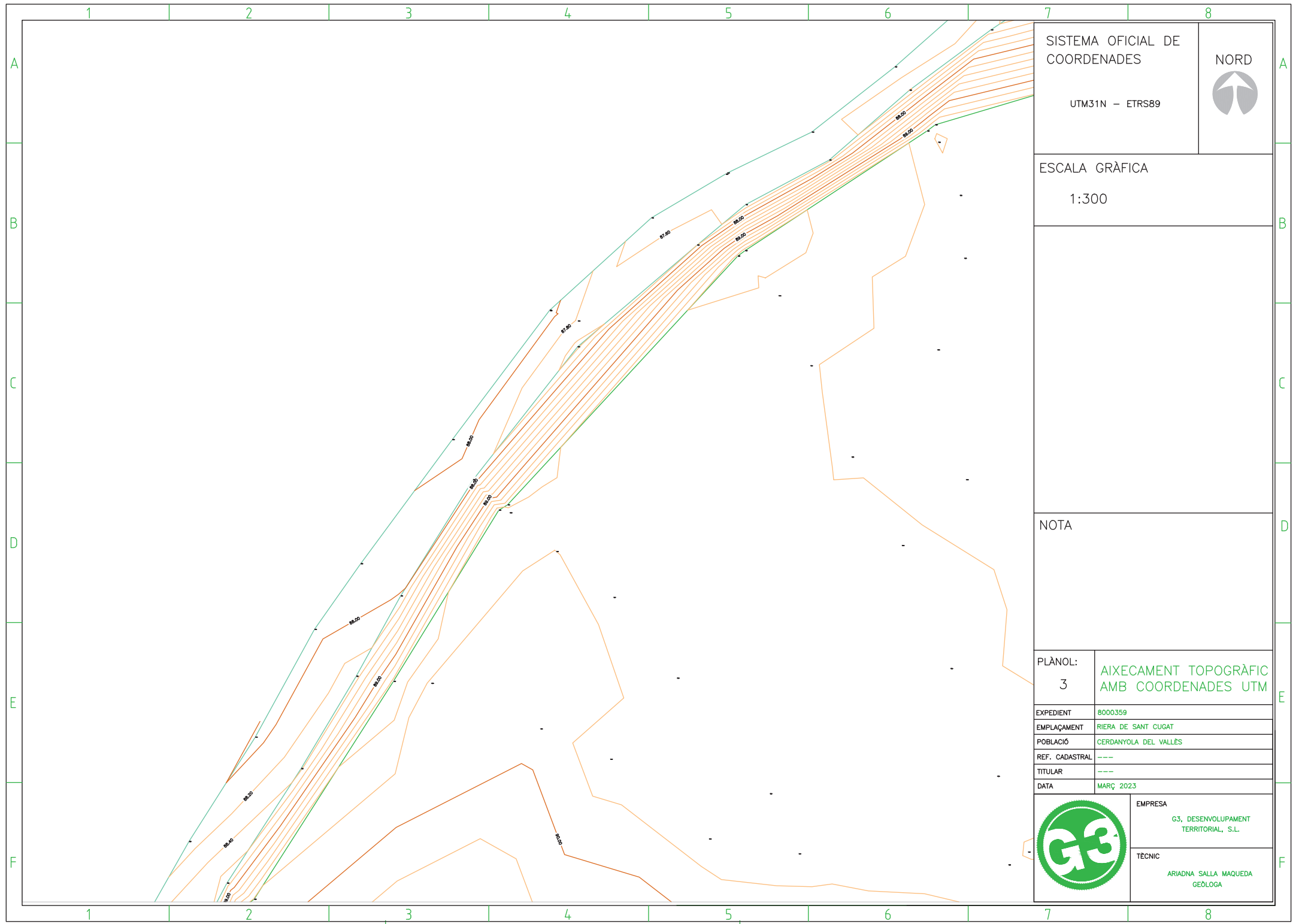


EMPRESA

G3, DESENVOLUPAMENT TERRITORIAL, S.L.

TÈCNIC

ARIADNA SALLA MAQUEDA
GEÒLOGA



SISTEMA OFICIAL DE COORDENADES

UTM31N - ETRS89

NORD



ESCALA GRÀFICA

1:300

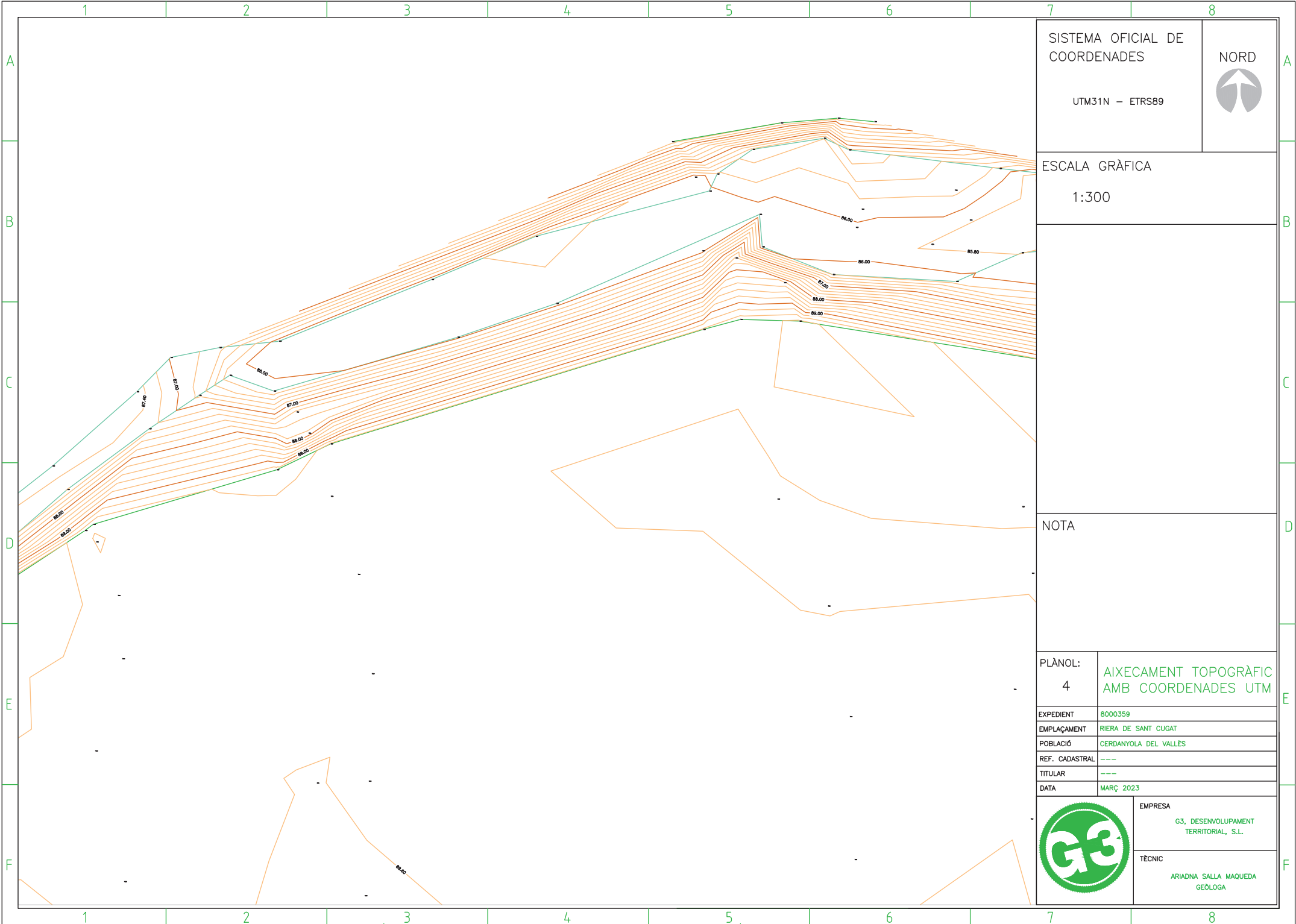
NOTA

PLÀNOL: 3 AIXECAMENT TOPOGRÀFIC AMB COORDENADES UTM

EXPEDIENT	8000359
EMPLAÇAMENT	RIERA DE SANT CUGAT
POBLACIÓ	CERDANYOLA DEL VALLÈS
REF. CADASTRAL	---
TITULAR	---
DATA	MARÇ 2023



EMPRESA
G3, DESENVOLUPAMENT TERRITORIAL, S.L.
TÈCNIC
ARIADNA SALLA MAQUEDA
GEÒLOGA



SISTEMA OFICIAL DE COORDENADES

UTM31N - ETRS89

NORD



ESCALA GRÀFICA

1:300

NOTA


PLÀNOL:
4 AIXECAMENT TOPOGRÀFIC
AMB COORDENADES UTM

EXPEDIENT	8000359
EMPLAÇAMENT	RIERA DE SANT CUGAT
POBLACIÓ	CERDANYOLA DEL VALLÈS
REF. CADASTRAL	---
TITULAR	---
DATA	MARÇ 2023



EMPRESA
G3, DESENVOLUPAMENT TERRITORIAL, S.L.


TÈCNIC
ARIADNA SALLA MAQUEDA
GEÒLOGA



SISTEMA OFICIAL DE COORDENADES

UTM31N - ETRS89

NORD



ESCALA GRÀFICA


1:300

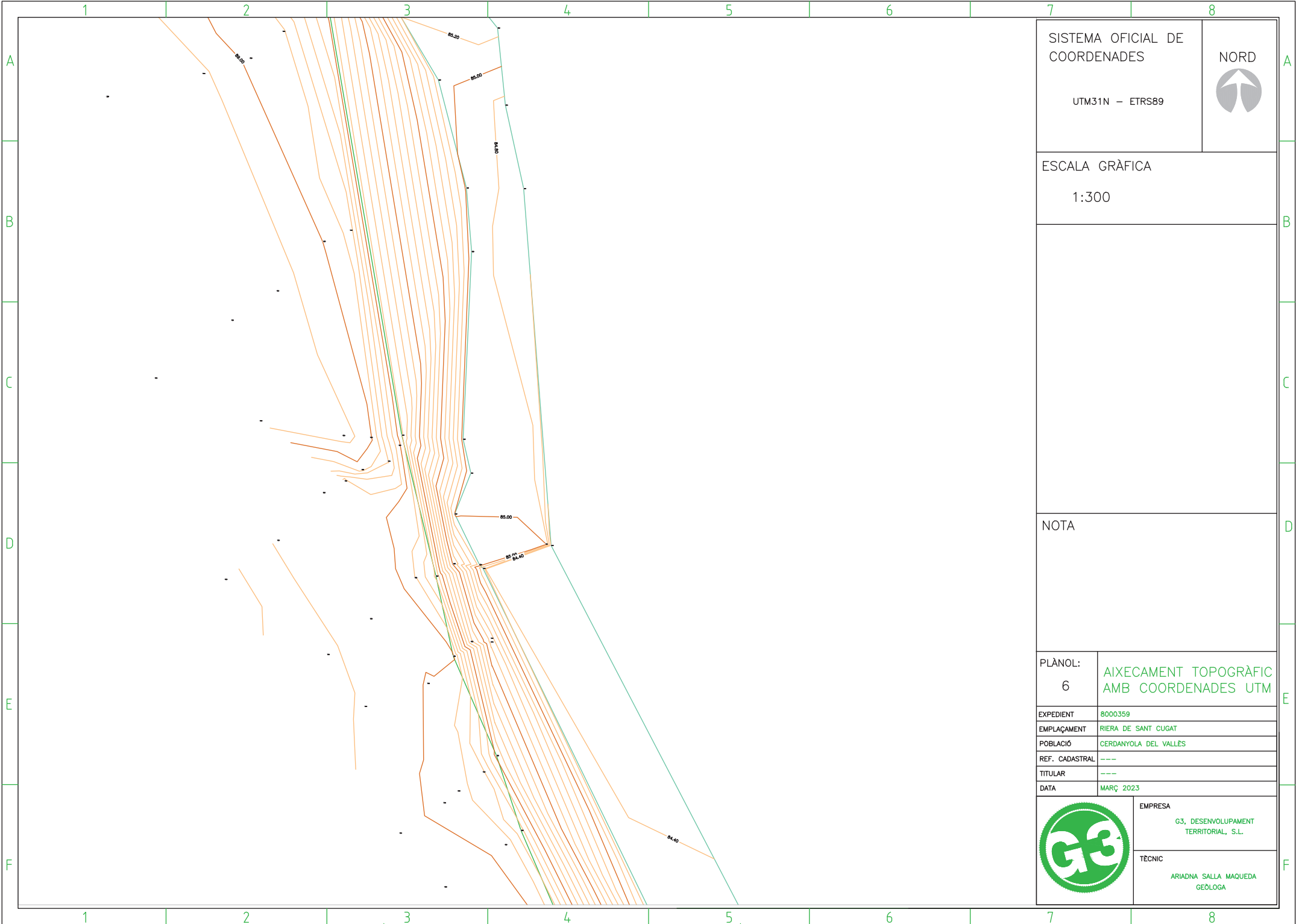
NOTA

PLÀNOL:

5 AIXECAMENT TOPOGRÀFIC
AMB COORDENADES UTM

EXPEDIENT	8000359
EMPLAÇAMENT	RIERA DE SANT CUGAT
POBLACIÓ	CERDANYOLA DEL VALLÈS
REF. CADASTRAL	---
TITULAR	---
DATA	MARÇ 2023


	EMPRESA G3, DESENVOLUPAMENT TERRITORIAL, S.L.
	TÈCNIC ARIADNA SALLA MAQUEDA GEÒLOGA



SISTEMA OFICIAL DE COORDENADES

UTM31N - ETRS89

NORD



ESCALA GRÀFICA


1:300

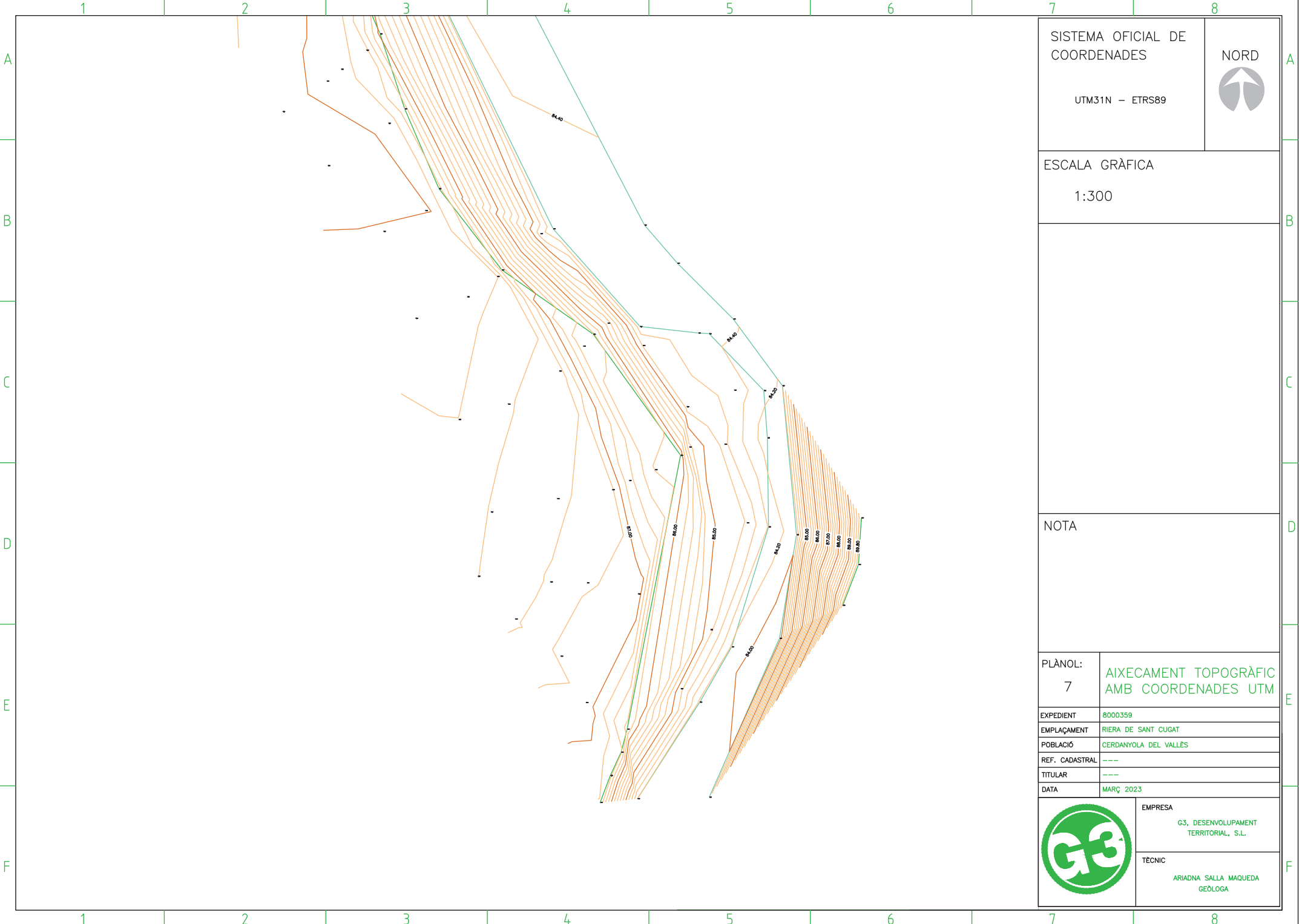
NOTA

PLÀNOL:

6 AIXECAMENT TOPOGRÀFIC
AMB COORDENADES UTM

EXPEDIENT	8000359
EMPLAÇAMENT	RIERA DE SANT CUGAT
POBLACIÓ	CERDANYOLA DEL VALLÈS
REF. CADASTRAL	---
TITULAR	---
DATA	MARÇ 2023


	EMPRESA G3, DESENVOLUPAMENT TERRITORIAL, S.L.
	TÈCNIC ARIADNA SALLA MAQUEDA GEÒLOGA



SISTEMA OFICIAL DE
COORDENADES

UTM31N - ETRS89

NORD




ESCALA GRÀFICA

1:300

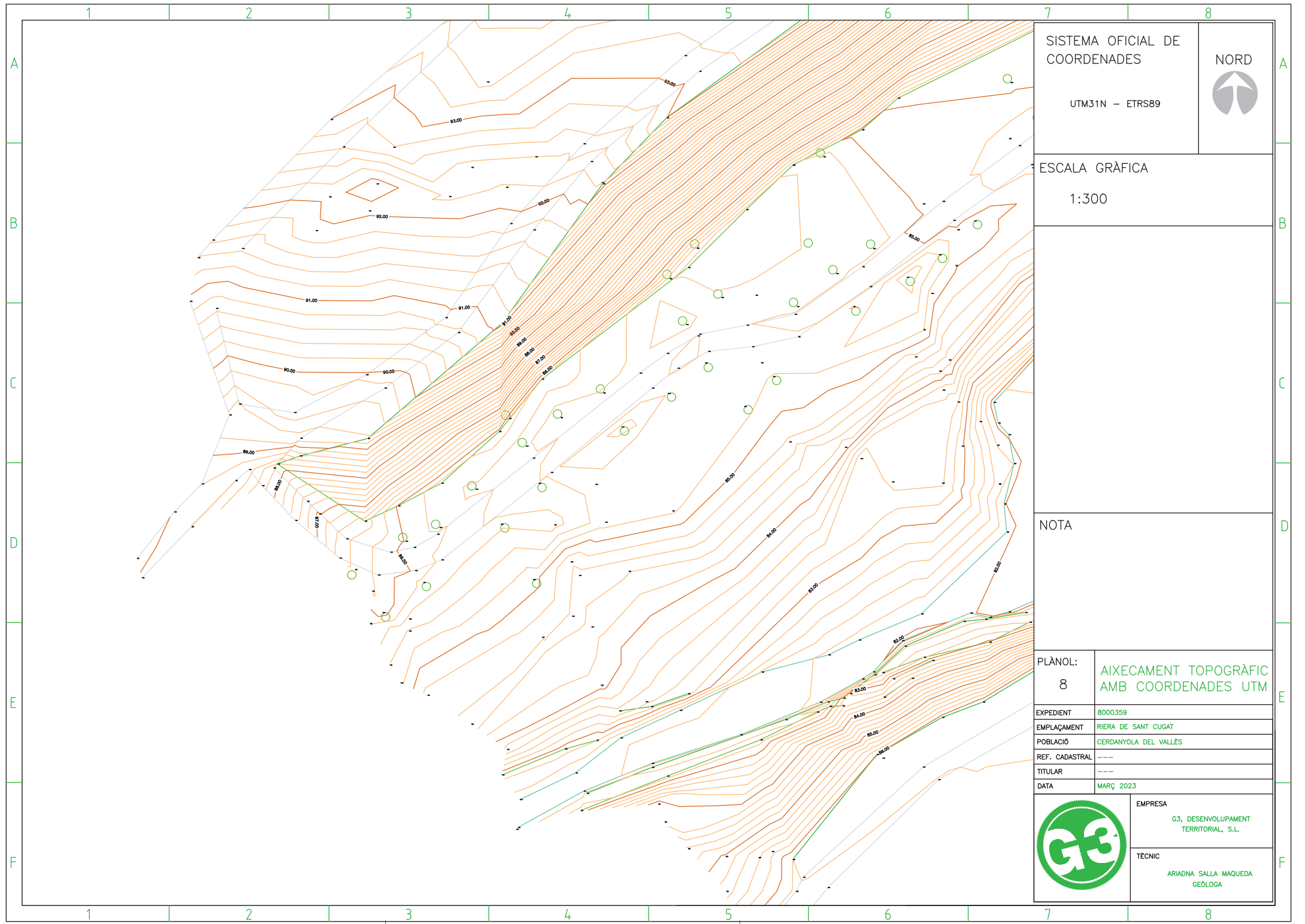
NOTA

PLÀNOL:	AIXECAMENT TOPOGRÀFIC AMB COORDENADES UTM
7	
EXPEDIENT	8000359
EMPLAÇAMENT	RIERA DE SANT CUGAT
POBLACIÓ	CERDANYOLA DEL VALLÈS
REF. CADASTRAL	---
TITULAR	---
DATA	MARÇ 2023



EMPRESA
G3, DESENVOLUPAMENT
TERRITORIAL, S.L.

TÈCNIC
ARIADNA SALLA MAQUEDA
GEÒLOGA



SISTEMA OFICIAL DE COORDENADES

UTM31N - ETRS89

NORD



ESCALA GRÀFICA

1:300

NOTA

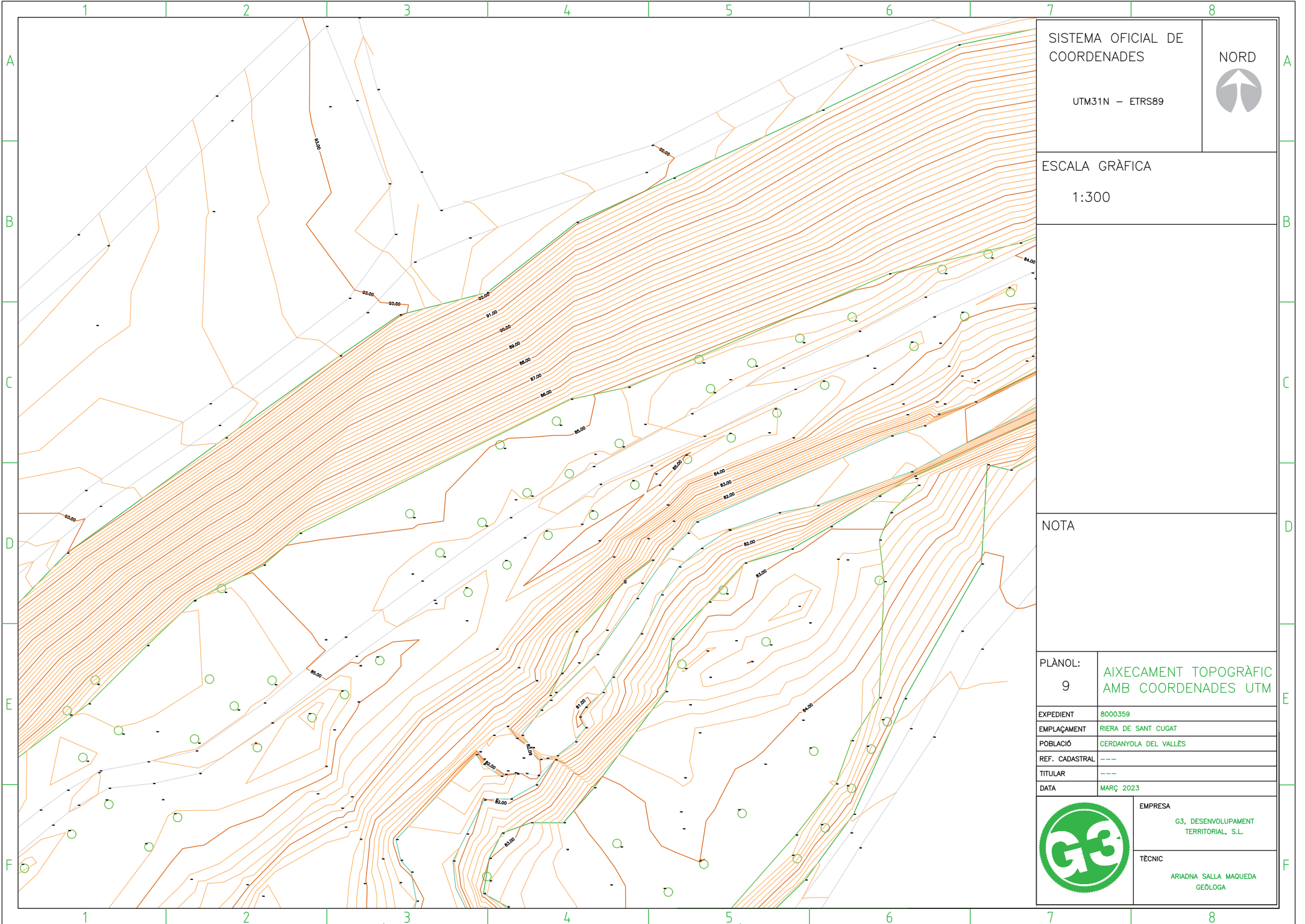
PLÀNOL: 8 AIXECAMENT TOPOGRÀFIC AMB COORDENADES UTM

EXPEDIENT	8000359
EMPLAÇAMENT	RIERA DE SANT CUGAT
POBLACIÓ	CERDANYOLA DEL VALLÈS
REF. CADASTRAL	---
TITULAR	---
DATA	MARÇ 2023



EMPRESA
G3, DESENVOLUPAMENT TERRITORIAL, S.L.

TÈCNIC
ARIADNA SALLA MAQUEDA
GEÒLOGA



SISTEMA OFICIAL DE COORDENADES

UTM31N - ETRS89

NORD



ESCALA GRÀFICA

1:300

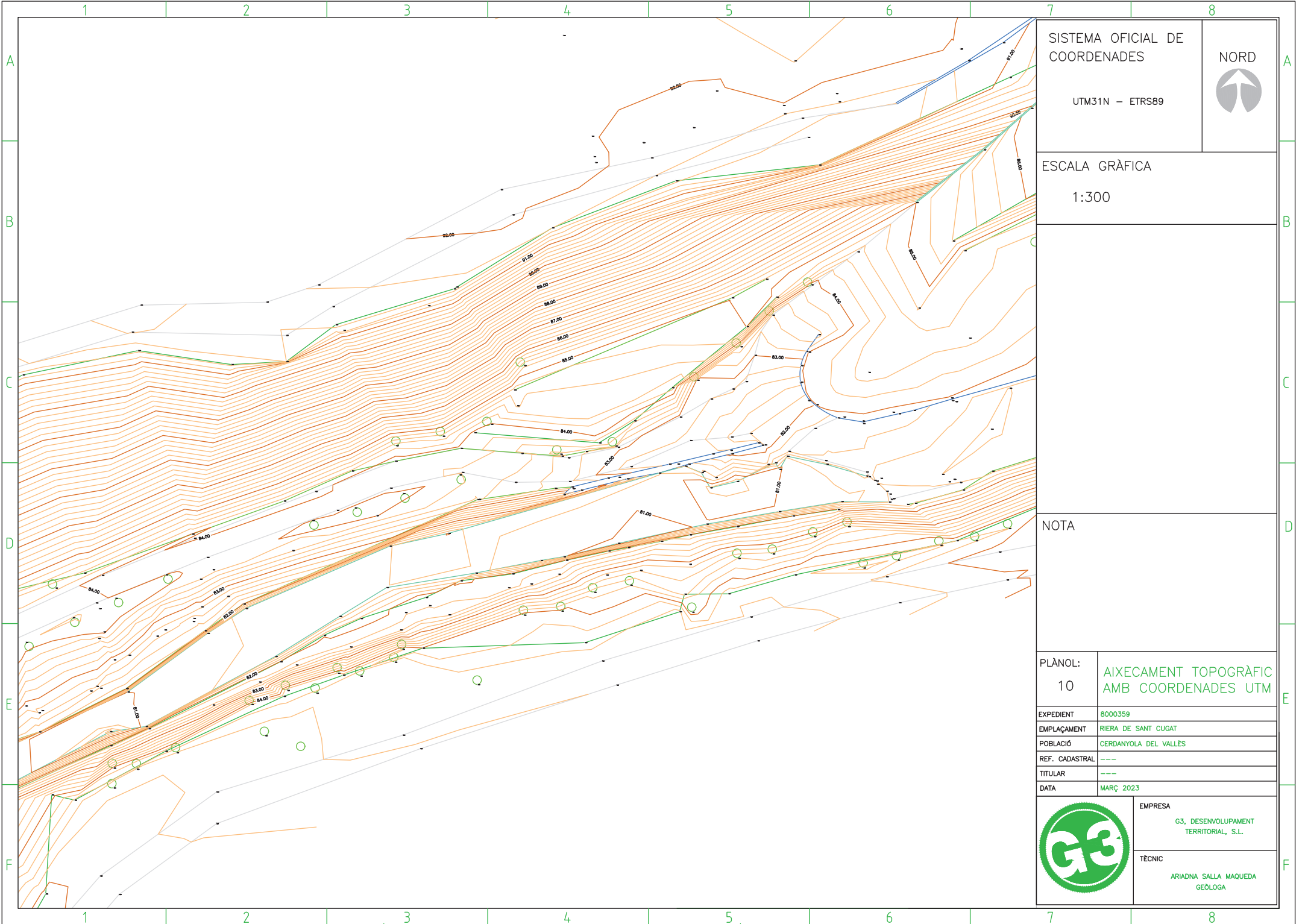
NOTA

PLÀNOL:
9 AIXECAMENT TOPOGRÀFIC
AMB COORDENADES UTM

EXPEDIENT	8000359
EMPLAÇAMENT	RIERA DE SANT CUGAT
POBLACIÓ	CERDANYOLA DEL VALLÈS
REF. CADASTRAL	---
TITULAR	---
DATA	MARÇ 2023



EMPRESA
G3, DESENVOLUPAMENT TERRITORIAL, S.L.
TÈCNIC
ARIADNA SALLA MAQUEDA
GEÒLOGA



SISTEMA OFICIAL DE COORDENADES

UTM31N - ETRS89

NORD



ESCALA GRÀFICA

1:300

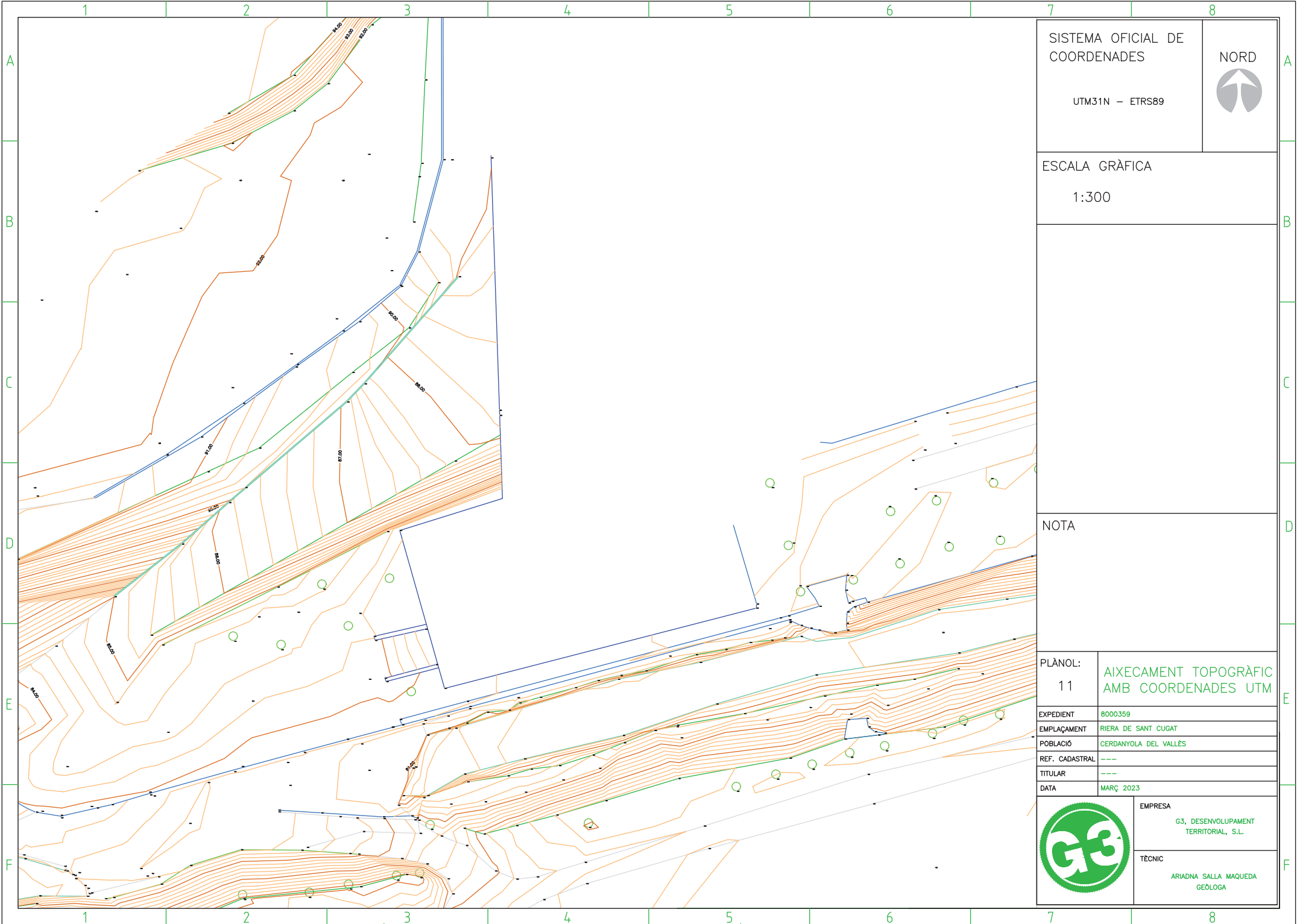
NOTA

PLÀNOL:
10 AIXECAMENT TOPOGRÀFIC
AMB COORDENADES UTM

EXPEDIENT	8000359
EMPLAÇAMENT	RIERA DE SANT CUGAT
POBLACIÓ	CERDANYOLA DEL VALLÈS
REF. CADASTRAL	---
TITULAR	---
DATA	MARÇ 2023



EMPRESA
G3, DESENVOLUPAMENT TERRITORIAL, S.L.
TÈCNIC
ARIADNA SALLA MAQUEDA
GEÒLOGA



SISTEMA OFICIAL DE COORDENADES

UTM31N - ETRS89

NORD

ESCALA GRÀFICA


1:300


NOTA

PLÀNOL: 11

AIXECAMENT TOPOGRÀFIC AMB COORDENADES UTM

EXPEDIENT	8000359
EMPLAÇAMENT	RIERA DE SANT CUGAT
POBLACIÓ	CERDANYOLA DEL VALLÈS
REF. CADASTRAL	---
TITULAR	---
DATA	MARÇ 2023

	EMPRESA G3, DESENVOLUPAMENT TERRITORIAL, S.L.
	TÈCNIC ARIADNA SALLA MAQUEDA GEÒLOGA



SISTEMA OFICIAL DE COORDENADES

UTM31N - ETRS89



ESCALA GRÀFICA

1:300

NOTA

PLÀNOL:	AIXECAMENT TOPOGRÀFIC AMB COORDENADES UTM
EXPEDIENT	8000359
EMPLAÇAMENT	RIERA DE SANT CUGAT
POBLACIÓ	CERDANYOLA DEL VALLÈS
REF. CADASTRAL	---
TITULAR	---
DATA	MARÇ 2023

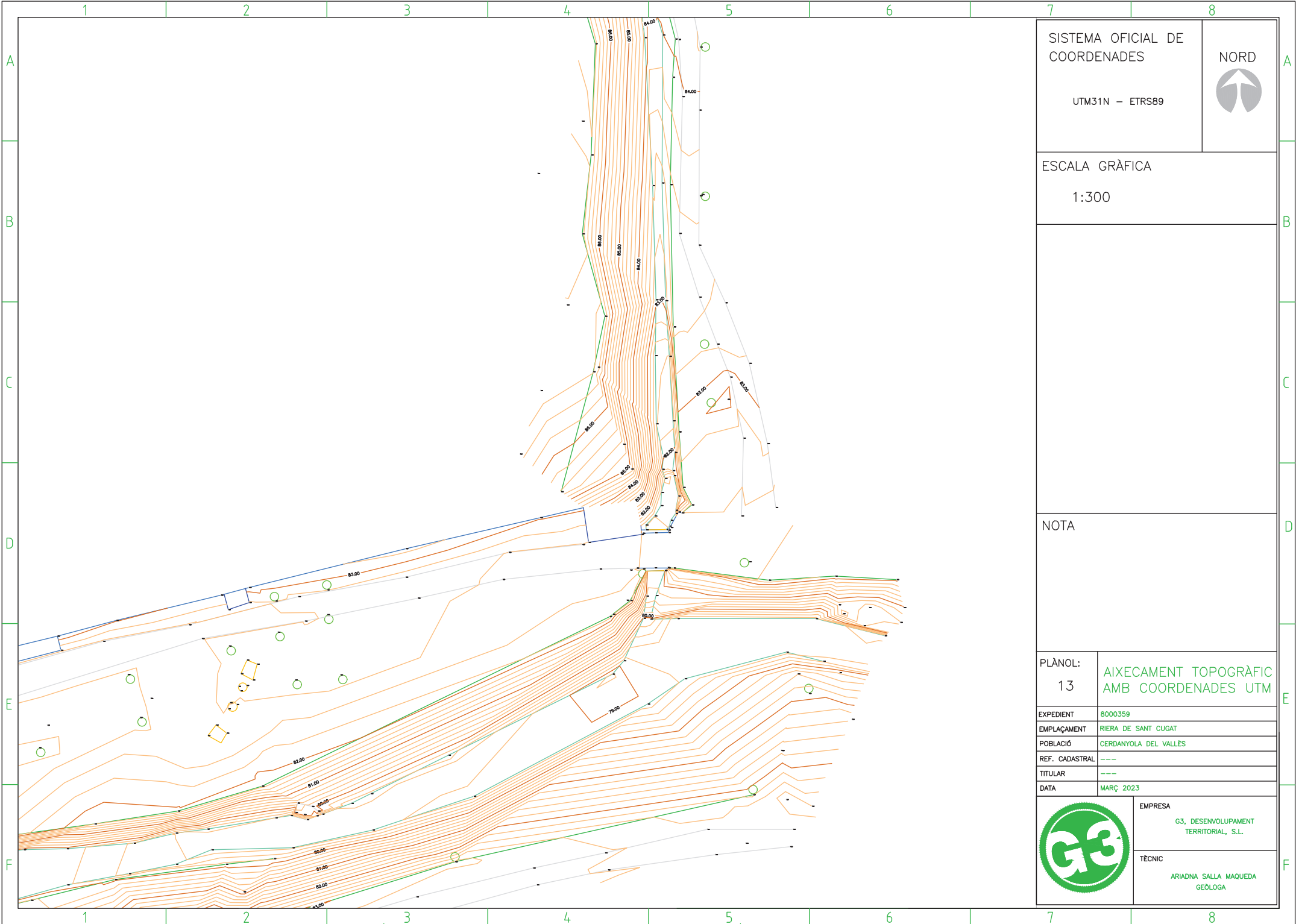


EMPRESA

G3, DESENVOLUPAMENT TERRITORIAL, S.L.

TÈCNIC

ARIADNA SALLA MAQUEDA
GEÒLOGA



SISTEMA OFICIAL DE COORDENADES

UTM31N - ETRS89

NORD

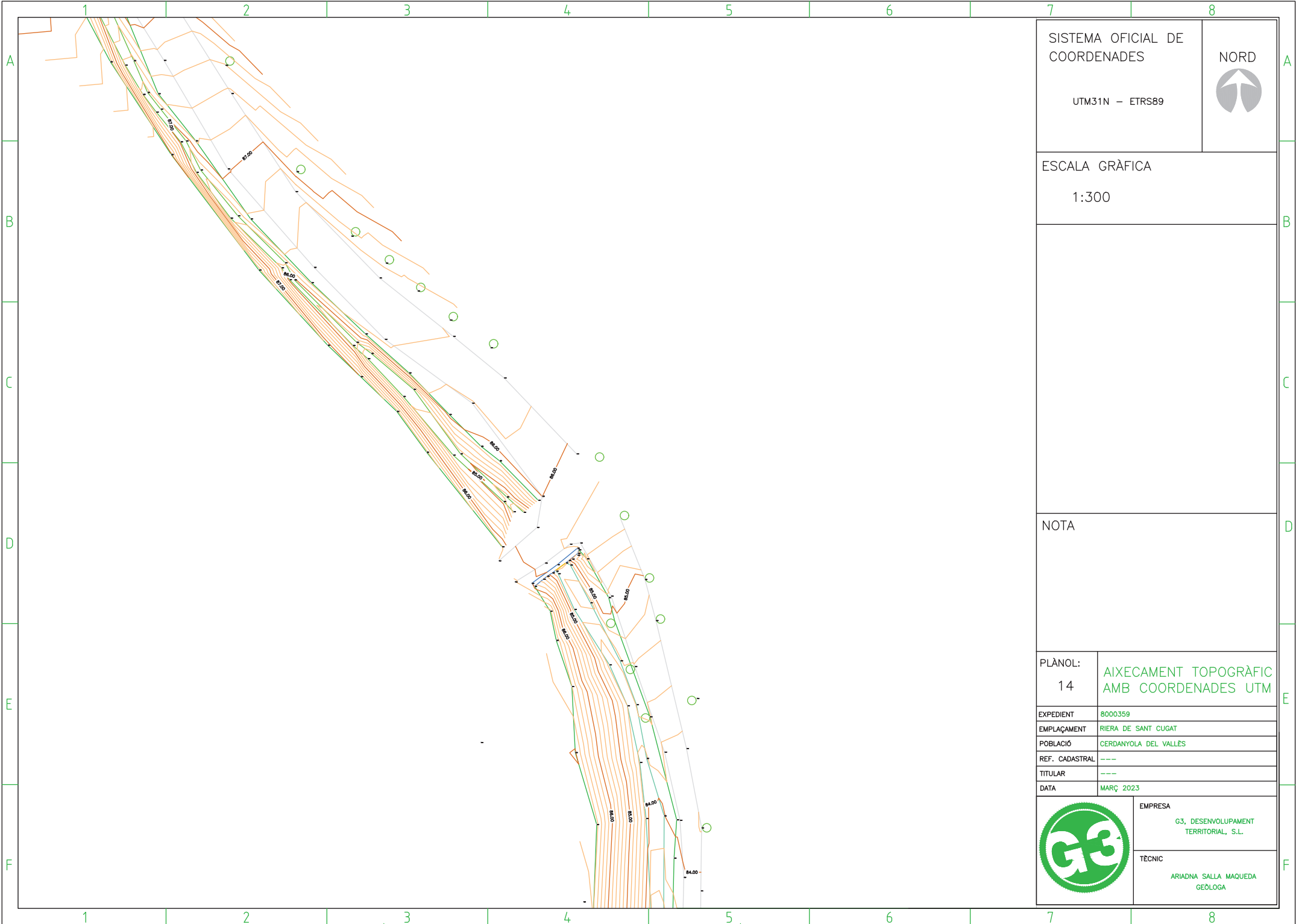
ESCALA GRÀFICA



1:300

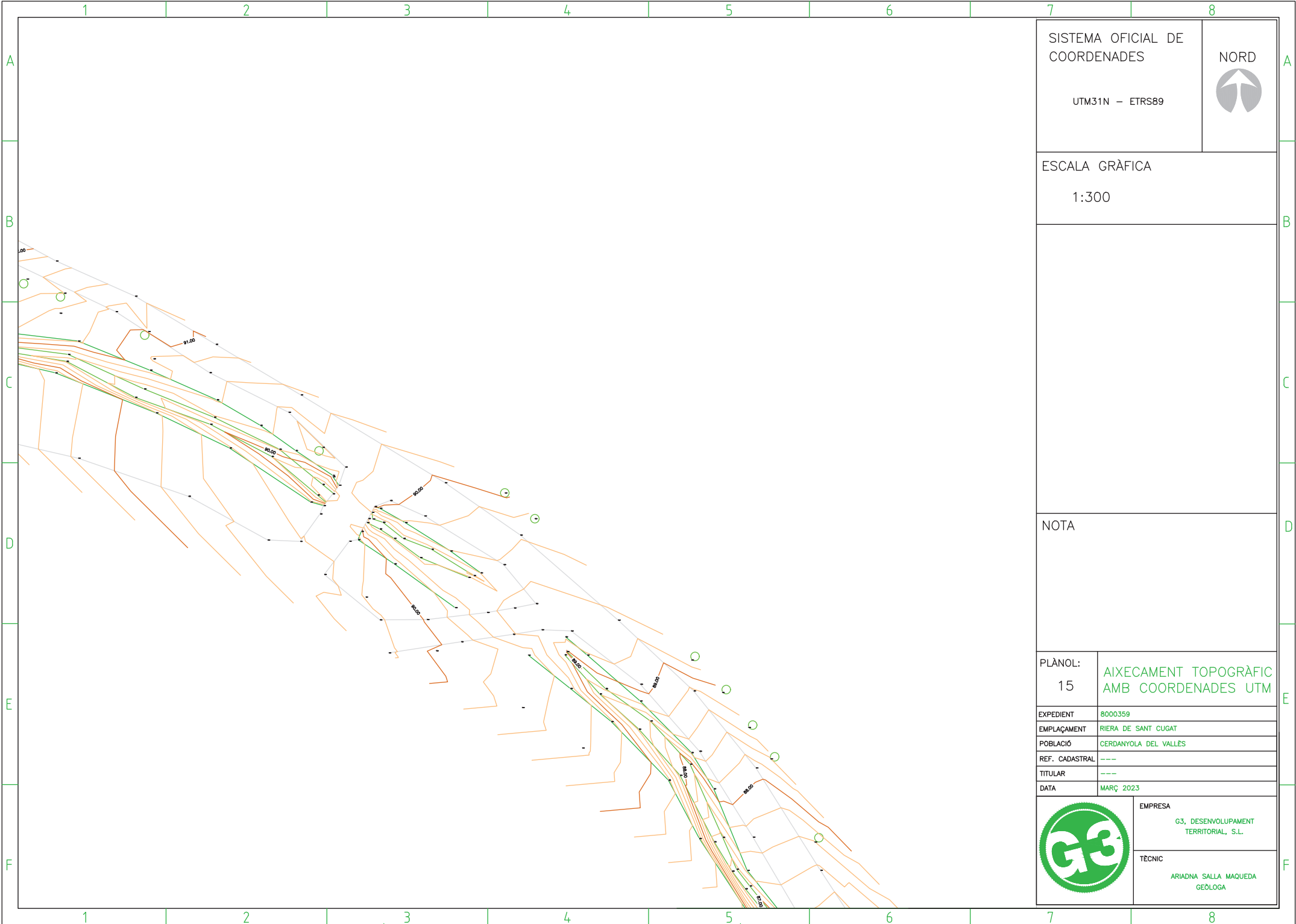
NOTA

PLÀNOL:	AIXECAMENT TOPOGRÀFIC AMB COORDENADES UTM
EXPEDIENT	8000359
EMPLAÇAMENT	RIERA DE SANT CUGAT
POBLACIÓ	CERDANYOLA DEL VALLÈS
REF. CADASTRAL	---
TITULAR	---
DATA	MARÇ 2023

	EMPRESA G3, DESENVOLUPAMENT TERRITORIAL, S.L.
	TÈCNIC ARIADNA SALLA MAQUEDA GEÒLOGA



SISTEMA OFICIAL DE COORDENADES		NORD 
UTM31N - ETRS89		
ESCALA GRÀFICA		
1:300		
NOTA		
PLÀNOL:	AIXECAMENT TOPOGRÀFIC AMB COORDENADES UTM	
EXPEDIENT	8000359	
EMPLAÇAMENT	RIERA DE SANT CUGAT	
POBLACIÓ	CERDANYOLA DEL VALLÈS	
REF. CADASTRAL	---	
TITULAR	---	
DATA	MARÇ 2023	
	EMPRESA G3, DESENVOLUPAMENT TERRITORIAL, S.L.	
	TÈCNIC ARIADNA SALLA MAQUEDA GEÒLOGA	



SISTEMA OFICIAL DE COORDENADES

UTM31N - ETRS89



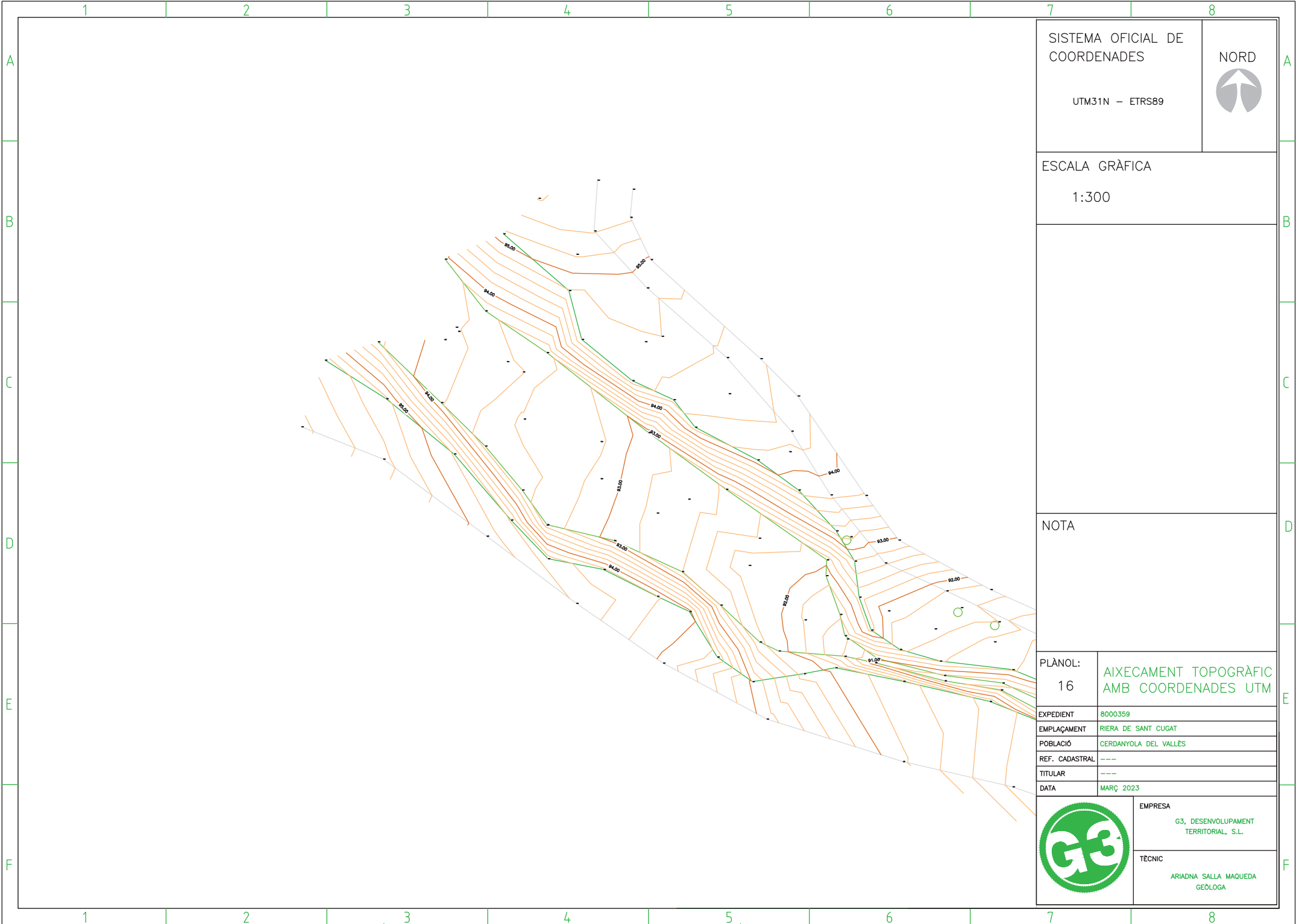
ESCALA GRÀFICA

1:300

NOTA

PLÀNOL:	AIXECAMENT TOPOGRÀFIC AMB COORDENADES UTM
EXPEDIENT	8000359
EMPLAÇAMENT	RIERA DE SANT CUGAT
POBLACIÓ	CERDANYOLA DEL VALLÈS
REF. CADASTRAL	---
TITULAR	---
DATA	MARÇ 2023


	EMPRESA	G3, DESENVOLUPAMENT TERRITORIAL, S.L.
	TÈCNIC	ARIADNA SALLA MAQUEDA GEÒLOGA



SISTEMA OFICIAL DE COORDENADES

UTM31N - ETRS89

NORD




ESCALA GRÀFICA

1:300

NOTA

PLÀNOL:	AIXECAMENT TOPOGRÀFIC AMB COORDENADES UTM
16	
EXPEDIENT	8000359
EMPLAÇAMENT	RIERA DE SANT CUGAT
POBLACIÓ	CERDANYOLA DEL VALLÈS
REF. CADASTRAL	---
TITULAR	---
DATA	MARÇ 2023


	EMPRESA	G3, DESENVOLUPAMENT TERRITORIAL, S.L.
	TÈCNIC	ARIADNA SALLA MAQUEDA GEÒLOGA



SISTEMA OFICIAL DE COORDENADES

UTM31N - ETRS89

NORD



ESCALA GRÀFICA


1:300

NOTA

PLÀNOL:

17 AIXECAMENT TOPOGRÀFIC
AMB COORDENADES UTM

EXPEDIENT	8000359
EMPLAÇAMENT	RIERA DE SANT CUGAT
POBLACIÓ	CERDANYOLA DEL VALLÈS
REF. CADASTRAL	---
TITULAR	---
DATA	MARÇ 2023



EMPRESA

G3, DESENVOLUPAMENT TERRITORIAL, S.L.

TÈCNIC

ARIADNA SALLA MAQUEDA
GEÒLOGA


No podem accedir pel gruix d'aigua



SISTEMA OFICIAL DE COORDENADES

UTM31N - ETRS89

NORD



ESCALA GRÀFICA

1:300

NOTA

PLÀNOL:
18

AIXECAMENT TOPOGRÀFIC
AMB COORDENADES UTM

EXPEDIENT	8000359
EMPLAÇAMENT	RIERA DE SANT CUGAT
POBLACIÓ	CERDANYOLA DEL VALLÈS
REF. CADASTRAL	---
TITULAR	---
DATA	MARÇ 2023

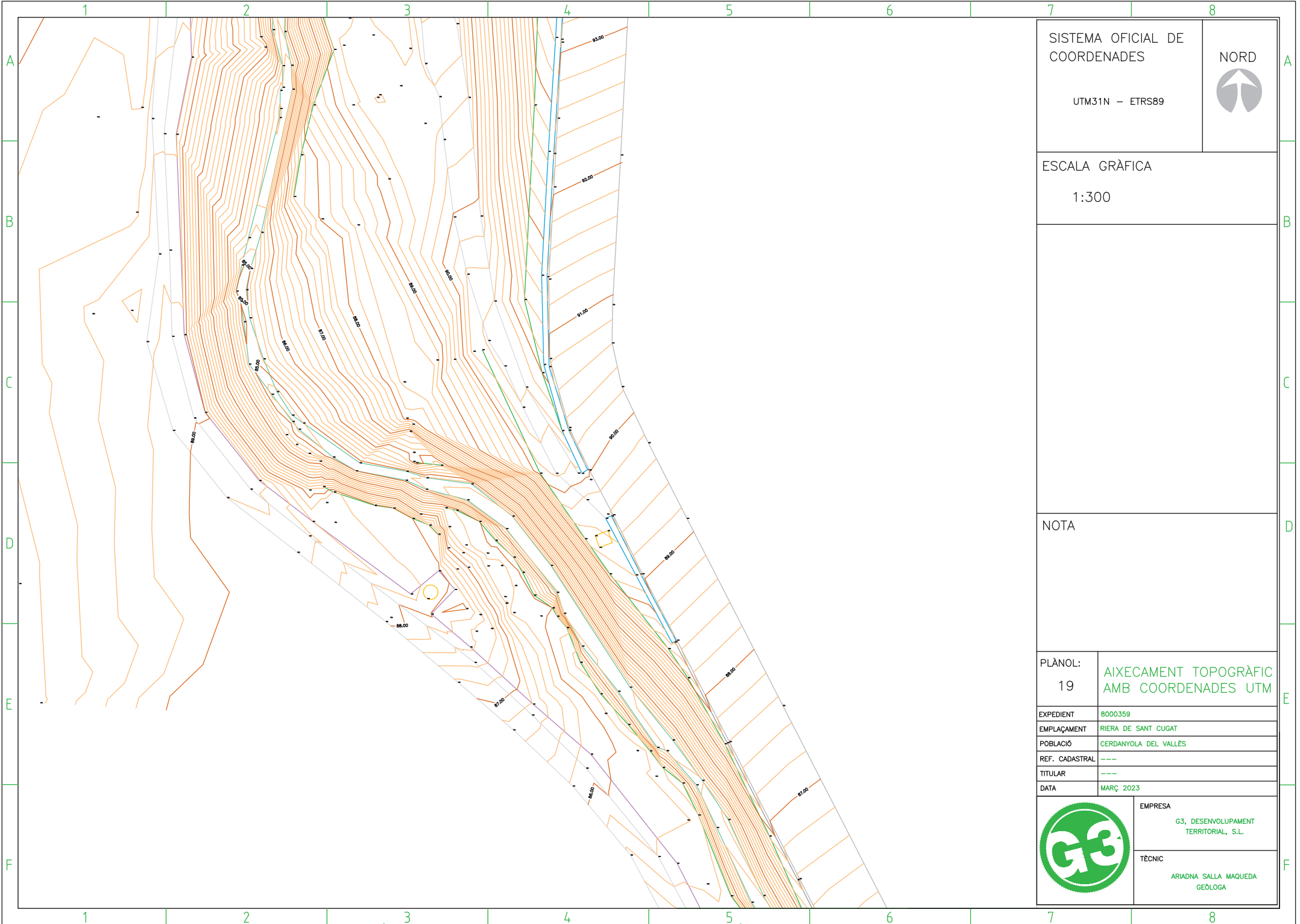


EMPRESA

G3, DESENVOLUPAMENT TERRITORIAL, S.L.

TÈCNIC


ARIADNA SALLA MAQUEDA
GEÒLOGA



SISTEMA OFICIAL DE COORDENADES

UTM31N - ETRS89

NORD



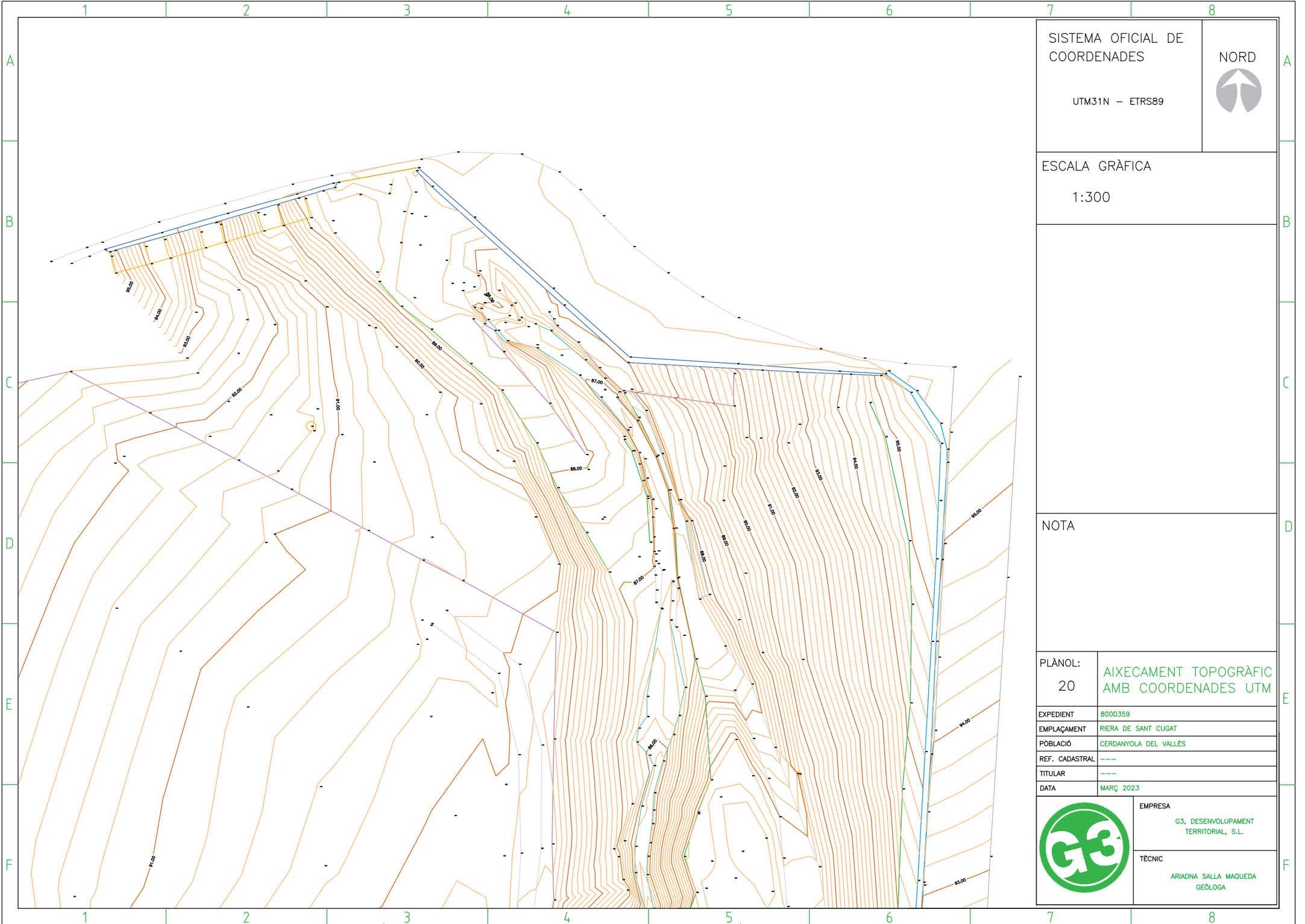
ESCALA GRÀFICA

1:300

NOTA

PLÀNOL:	AIXECAMENT TOPOGRÀFIC AMB COORDENADES UTM
EXPEDIENT	8000359
EMPLAÇAMENT	RIERA DE SANT CUGAT
POBLACIÓ	CERDANYOLA DEL VALLÈS
REF. CADASTRAL	---
TITULAR	---
DATA	MARÇ 2023

	EMPRESA G3, DESENVOLUPAMENT TERRITORIAL, S.L.
	TÈCNIC ARIADNA SALLA MAQUEDA GEÒLOGA



SISTEMA OFICIAL DE COORDENADES

UTM31N - ETRS89

NORD

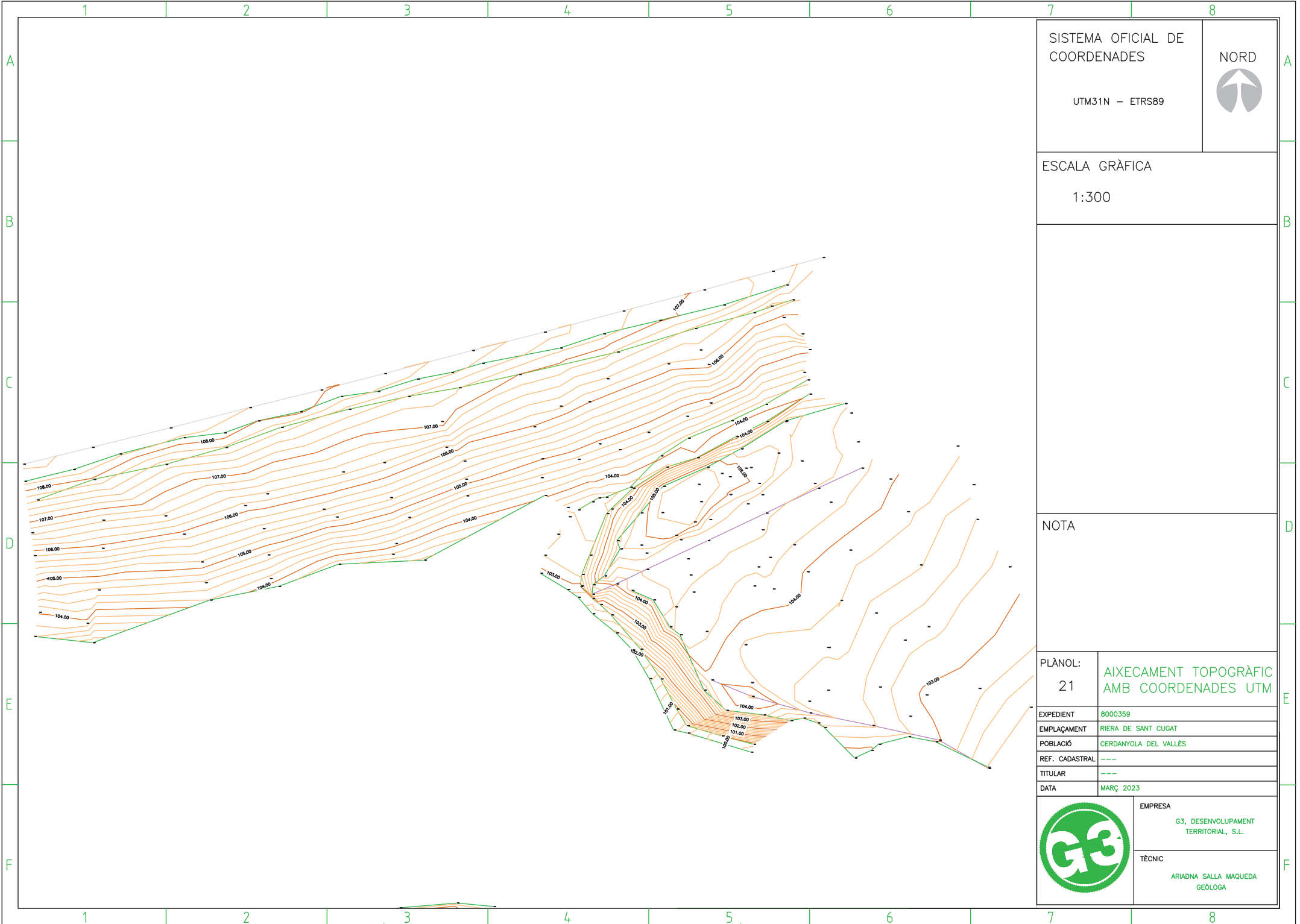
ESCALA GRÀFICA

1:300

NOTA

PLÀNOL:	AIXECAMENT TOPOGRÀFIC AMB COORDENADES UTM
EXPEDIENT	8000359
EMPLAÇAMENT	RIERA DE SANT CUGAT
POBLACIÓ	CERDANYOLA DEL VALLÈS
REF. CADASTRAL	---
TITULAR	---
DATA	MARÇ 2023


	EMPRESA	G3, DESENVOLUPAMENT TERRITORIAL, S.L.
	TÈCNIC	ARIADNA SALLA MAQUEDA GEÒLOGA



SISTEMA OFICIAL DE COORDENADES

UTM31N - ETRS89

NORD



ESCALA GRÀFICA

1:300

NOTA

PLÀNOL:	AIXECAMENT TOPOGRÀFIC AMB COORDENADES UTM
21	
EXPEDIENT	8000359
EMPLAÇAMENT	RIERA DE SANT CUGAT
POBLACIÓ	CERDANYOLA DEL VALLÈS
REF. CADASTRAL	---
TITULAR	---
DATA	MARÇ 2023

	EMPRESA	G3, DESENVOLUPAMENT TERRITORIAL, S.L.
	TÈCNIC	ARIADNA SALLA MAQUEDA GEÒLOGA